1925			MAY			1925
SUN	MON	TUE	WED	THU	FRI	SAT
					1	2
3	4	5	6	7	8	9
10	11	12	13	14	15	16
17	18	19	20	21	22	23
24	25	26	27	28	29	30

St. Cloud Tribune

ST. CLOUD TEMPERATURE

Thursday, April 30	86—61
Friday, May 1	75—55
Saturday, May 2	78—51
Sunday, May 3	80—47
Monday, May 4	85—56
Tuesday, May 5	70—58
Wednesday, May 6	83—56

VOL. XVII., NO. 37 — ST. CLOUD OSCEOLA COUNTY, FLORIDA, THURSDAY, MAY 7, 1925 — FIVE CENTS THE COPY—$2.00 A YEAR

SPECIAL ELECTION FOR $500,000 BOND ISSUE

City Commission Considers Resolutions of Chamber of Commerce Asking For Many Needed Improvements in St. Cloud—Action Today Will Permit Legislative Validation If Voters Carry Election in Favor of Bonds.

Water and Sewer Extensions To Practically Every Street and Avenue in the City—Additional Power Unit at Plant—Extension of Light and Power Lines All Provided For In Accurate Estimates Furnished By Competent Engineers.

VALUATIONS INCREASED ACCOUNT BUILDINGS

A SPECIAL ELECTION HAS BEEN CALLED BY THE CITY COMMISSION TO DETERMINE WHETHER THE CITY OF ST. CLOUD SHALL ISSUE BONDS IN THE SUM OF $500,000 FOR PUBLIC IMPROVEMENTS, AND ALL DETAILS OF THE ELECTION CALL AND THE STEPS THAT LED UP TO THIS CALL ARE GIVEN IN THIS ISSUE.

MAY 18 HAS BEEN DESIGNATED AS THE DATE AND ELECTION OFFICERS HAVE BEEN NAMED FOR THAT OCCASION. THE ITEMS TO BE INCLUDED ARE SEWER AND WATER EXTENSION, ADDITIONAL LIGHT AND POWER LINES, AND CERTAIN DREDGING IMPROVEMENTS THAT ARE NEEDED IN CONNECTION WITH STREET AND OTHER PUBLIC WORK SUCH AS DRAINAGE.

Following the adoption of a resolution of the Chamber of Commerce more than a week ago, asking the City Commission of St. Cloud to seek the passage of a special act of the Legislature to issue bonds in the amount of $500,000 the city commis- [illegible] sion met and took action.

The adoption of the plan outlined by the City Commission by the majority voters will thus enable the Legislature to have time to validate the election, authorizing the bonds outlined, legalize the city's procedure and make the bonds sell at a better price.

The City Commission held a long session this morning, adopting resolutions calling an election for Monday May 18th at which time all owners of property within the city will have an opportunity to express their wish on undertaking these public improvements.

The necessary ordinances were adopted this morning and full details for which the money is to be expended are included in the official notice published in this issue.

The form of ballot and names of election officers are also be included so that a full and free discussion of this proposition may be had before the election.

The Chamber of Commerce having suggested this improvement to the City Commission have resolved themselves into a committee of one to work for the adoption of this bond issue and every bit of information that is called for will be furnished by some member of the City Commission or of the Chamber of Commerce.

The item of $40,000 included in the estimate of the engineer for enlarging the light and water plant, has been made necessary by the rapid growth of the city, as it was less than two years ago that an additional unit was added to the plant. Increased demands on the plant for power and water service have already loaded this new unit and taxed the old part of the plant to its full capacity. The additional power must be provided before the next winter season and the vice of several engineers, had contemplated the addition of 350 horse power unit in order to anticipate the needs of the city for a few years in advance.

The other items have been figured out to meet the needs of the rapid growing cl ytad h netwnalditionetael growing city and the water and sewerage will practically be added to every street and avenue in the city.

Some one has started a report that the indebtedness of the city is $450,000 while as a matter of fact it is only $65,000, the lowest in the state possibly for the amount of assessed valuation. It is estimated that if bonds carry ,the increase in taxes would only be felt for the first year and only to a negligible degree then, as increased improvements will stimulate building to such an extent that increased valuation from year to year will pay off indebtedness.

A careful investigation at the city hall as to the increased business at the plant will convince any taxpayer. St. Cloud is facing the question today of whether or not she will take advantage of the new development work that has been done during the past year and continue the growth, both of population and valuation, and in beauty and attractiveness.

Notes from the Minutes of the Meeting of the City Commission Today

A notice of the meeting was issued by Mayor Outlaw to the three City Commissioners who assembled at the city hall at ten o'clock and signed a waiver of the rule requiring three days' notice in order that action might be had today. Besides the members of the City Commission, the City Manager, John B. Collins, who is also clerk, was present.

Resolutions adopted by the Chamber of Commerce requesting public improvements were read.

Change was made in the registration law to provide new voters an opportunity to get their names on the books in time for the special election. The change being is that the books will be open at least ten days before the election and close three days before the election. This will give any voter who has overlooked registering, an opportunity to express themselves if they so desire.

Commissioner Porter reported that Johnston and Garrett, attorneys, had filed a report which was read and the report contained the bill which was published in the Tribune last week calling for issuance of $500,000 worth of bonds.

After some discussion a sentiment was expressed in favor of issuing bonds, and Assessor William Landiss reported that the assessment for this year would be $2,807,075.00.

The report was made that the following items are covered in the bond issue and money will not be used for any other purpose.

Light service and extension, $240,000.00.

Water extension, $185,000.00.

Electric plant extension, $10,000.00.

Paying balance on engine, $14,000.00.

Additional unit at power plant, $40,000.00.

Dredging machine, $11,000.00.

Total, $500,000.00.

BOOKHOUTS LEFT MONDAY FOR NEW YORK HOME

Mr. and Mrs. A. J. Bookhout, who have been spending the winters in St. Cloud the past two seasons, left Monday for their home at Oneonta, N. Y.

Mr. and Mrs. Bookhout are erecting a beautiful Spanish type bungalow at the corner of Massachusetts avenue and Twelfth street which will be completed and ready for them on their return to St. Cloud. Mr. Bourle is the contractor, and it is said that this new home is being erected at a cost of $6,500.00, which is evidence that Mr. and Mrs. Bookhout believe in the future of St. Cloud.

NOTICE TO OHIO PEOPLE

The get-to-gether meeting that was planned for at our last regular meeting in April, has been called off. Our President, E. M. Holden, has consulted many of the remaining Buckeyes and they all agree that owing to the fact that so many of our people have gone north, that it was best to do so, therefore there will be no meeting, until the regular meeting in November. By order of the President.

ST. CLOUD REALTY BOARD ORGANIZED LAST WEEK

The St. Cloud Realty Board was formally organized at a meeting of the St. Cloud realtors held in the Chamber of Commerce room recently. A constitution was adopted and the following officers elected to serve for one year. President B. L. Steen,; vice-president, L. M. Parker, secretary, Wm. Landiss; treasurer, H. S. Dawley.

This organization was brought about through the desire of the real estate men for closer co-operation, for the standardizing of charges and commissions, and the maintaining a code of ethics that will insure fair dealing and protection for both buyer and seller. All the leading real estate dealers have indicated their desire to become members of the organization, and a list of these with a suitable advertisement will appear next week so that the public may be informed and know just who the members of the St. Cloud Realty Board are and with whom they should deal.

Friday, May 8th, is the last day for enrolling as a charter member.

MR. AND MRS. J. W. MASURY PURCHASE ST. CLOUD HOME

After a very pleasant sojourn in St. Cloud during the past two winters, Mr. and Mrs. John W. Masury, of Everett, Mass., have purchased a home at 310 Florida avenue. They are returning to their Northern home this week with plans to disposing of their holdings and will return to St. Cloud next Fall with the intention of making this city their permanent home.

Mrs. Masury's brother, Dr. F. C. Hursey, have been here the past winter and have become so well pleased with the city and climate and people that they hope to return next fall and may purchase a home here also.

The people of St. Cloud are glad to welcome these new residents to the city, and hope they will bring some of their friends along next season.

HIGH SCHOOL PLAY TO BE GIVEN MAY 23

On May 23, in the High School Auditorium, the High School Dramatic Club will present the three-act comedy-farce "Nide, All Smiles". The cast is composed of some of the best talent of the school, this fact together with the uproarous comedy scenes, promises a thoroughly enjoyable and entertaining evening.

W. C. T. U. MEETING

May 1, 1925, Minnie E. Neal Union met at the regular hour, 3 p. m. in the temple. Devotionals were in charge of Mrs. Jennie Ward, evangelist Superintendent. A bill of .82 due Mrs. Mizer was ordered paid. Mrs. Cot, a new member, at this time was initiated by Mrs. Ward in the usual solemn style. Mrs. Parker gave a synopsis of child welfare work. This being the day set to represent the work.

There were 12 childirren present. Mrs. Sage and Mrs. Hollingsworth had charge of the Children's program. Several child poems were given in action, work and song which were enjoyed by the audience. Also several child's stories were told for the entertainment of the children. Mrs. Hatch, Mrs. Masser, Mrs. Thom, Mrs. Freeman were prominent in helping at this time. Miss Hammond read a poem entitled "If" for the benefit of the children.

Thirty three present. Next meeting at the park May 15. A picnic supper is dated at the City Park by the W. C. T. U. Every member, teachers, editors, husbands are expected to be present. Supper served about six o'clock. Escalloped dishes, beans, salads, potatoes, sandwiches and meats are solicited, cake and fruits also.

VETERANS MEETING

May 2nd, President Kenney opened the meeting at the usual hour, with the singing of America, with our newly appointed musician, Mrs. Nettie Clark at her post of duty. President Kenney offered the opening prayer, reading of the minutes of the previous meeting. Florida song, St. Cloud yell and collection taken.

The first number on the program was a reading by Mrs. Annette Smith. Subject, "Myself", also "The smile cure".

Comrade Lathrop sang "The pardon that came too late.

Mrs. Wellman recited "How the Beautiful gates of Heaven came ajar". She responded to the encore with "Hoe your own row".

Two selections by the musician.

Mrs. Betta Williams recited "Dying in California", also "The wandering girl". Comrade Jno. DeGraw sang one of his boyhood songs, "A hundred years hence".

HOLOPAW, FLA.

Mr. J. M. Griffin returned from Mississippi on last Friday.

C. M. Hendricker has gone to Atlanta to pilot a new locomotive for the J. M. Griffin Lumber Co. to Holopaw.

The ladies of the Sewing Circle were entertained at Alligator Lake on last Thursday by Mrs. Garner. To have seen them doing stunts in the water one could have easily imagined themselves back in the days of the old swimming hole, when at the noon hour, All the neighborhood boys went swimming while the older folks took a nap on a pallet on the front porch.

Mrs. Wells who has been sick with pellagra for several weeks, died Monday morning at 7 o'clock. She leaves a husband and their children. This is the second death to occur among the grown people in Holopaw in 18 months. Mrs. Wells was buried in St. Cloud with Elsebstein Bros., undertakers, in charge of the funeral.

On last Sunday the Holopaw Sunday School moved their place of business from the church to the beautiful grove near Alligator Lake. After having the regular Sunday School classes, a picnic lunch was served. After dinner, everybody went swimming. About 150 enjoyed the day at the lake.

Last Thursday night was a red letter night at Holopaw. The occasion was a visit from the Chamber of Commerce at St. Cloud. About 100 members of that organization with the band arrived about 7 o'clock. The band boys were keyed up to a high pitch and started things to going by playing several selections in front of the Company's Commissary. After this the party was escorted through the big mill where they were shown the different phases of making lumber from the time the log is placed on the ramps until it goes to the car a finished product ready for the builder.

After the trip through the mill the St. Cloud Male Quartette and the band put on a very enjoyable program at the school auditorium, after which the ladies of Holopaw served a plate lunch to all present.

The members of the Chamber of Commerce after riding over the four miles of sand road leading into Holopaw promised to do all they could to help get the road paved.

Come to see us again.

METHODIST EPISCOPAL CHURCH

Ivor G. Hyndman, D. D., Minister

Our Slogan "A Friendly Church in a Friendly City."

The first meeting of the Official Board for the new Conference year was held on Tuesday last.

The annual election of officers was held and resulted as follows:

Vice-Chairman, Dr. W. E. Frank.

Recording and Financial Secretary, Mr. J. H. Ferguson.

Treasurer of Local Church Funds, W. A. Arrowsmith.

Treasurer of World Service (Benevolent) Fund, Dr. W. E. Frank.

Church Property Committee, Wm. DeNoyer, J. H. Ferguson, O. P. Hollingsworth.

Church Organist, Mrs. A. E. Cowger.

Janitor, Mr. Forrest Ross.

Next Sunday is Mothers' Day. The services for the day will be appropriate to the occasion. At the morning service, "Mother O'Mine" and "Shrine at "Mother Knee" will be sung. The pastor will preach on "Mother".

At the evening service a special half hour program of the music will be given, consisting of instrumental and vocal selections. A cordial invitation is extended and the general public.

The story of life by Mrs. Brown.

Music by Mrs. Clark, "I want to be leading lady".

First and last verses of Star Spangled Banner.

WATERWAY CROSS STATE PROPOSED AT THE CHAMBER OF COMMERCE MEETING WEDNESDAY

Probably the outstanding feature of the regular weekly meeting of the St. Cloud Chamber of Commerce held yesterday at noon was the proposal to enter into the movement to obtain a cross state waterway that would give St. Cloud an outlet both east and south by water.

This matter was brought up at the close of the meeting by County School Superintendent Sam Brammar, who related the movement now on foot to build a canal from the Indian River to the St. Johns River and then to connect a chain of lakes by canals. As a result of the discussion a waterway committee composed of W. D. Elsebstein, ________ and ________ was named by the president.

The meeting was called to order at the close of the lunch when the routine business was taken up and disposed of.

Holopaw Meeting at Holopaw

S. W. Porter reported the meeting held at Holopaw last Thursday when it was estimated that 100 St. Cloud people were in attendance and were well entertained by the people of Holopaw. A vote of thanks was given to the Holopaw citizens for their fine spirit.

One new member was reported by the secretary.

Rev. Wm. Landiss reported for the Smith-Hughes work in establishing a business course in St. Cloud, and stated that the work had met such a hearty reception here that it was now a question of keeping the number of students down to the ability of funds available for this year's work. He reported having purchased six typewriters for the work, which had been pledged by the Chamber of Commerce if the classes were established, in St. Cloud, and asked for approval of his action, which was given unanimously. Bookkeeping and stenography with typewriting is being taught every day, and present indications are that night classes will have to be established to care for the large number that desire to take advantage of the work provided by the co-operative plan.

Bond Issue Discussed

Mayor Outlaw explained to the members of the Chamber of Commerce that the proposed bond issue law could be passed and used for the public improvements that were needed and much desired without a vote of the people, but that the commission would call an election and let all the property owners vote on the matter in time for the legislature to validate the election before the end of this month. This, he said would make the matter indisputable in court and would also show the people that the commissioners desired to have their co-operation in all matters. At the request of the Chamber of Commerce the Commissioners had prepared a bill and sent it to Tallahassee for passage, where it will be taken up at an early date, and Mr. Outlaw was asked that the members get busy and educate the voters on the question of bonding.

Commissioner Porter also talked on the bond issue matter, where upon John F. Alliey moved that every member be made committee of one to work for the bond issue, which was adopted.

Rev. Wm. Landiss reported the progress made on securing free city mail delivery, and stated that the department at Washington had asked for some further information, which he had prepared in the form of a resolution, which was adopted.

Three measures pending in the legislature, on which Representative Godwin expressed himself as desiring to hear from home about, were read and referred to the governors for consideration and report. One would raise the pay of county commissioners in counties of 10,700 and not over 16,000 to $500 per year; another would raise the salary of prosecuting attorneys in the same size counties to $1,200 per year and fees. This would include Osceola county. The other would abolish bond trustees in this county.

At this point Sam Brammar told the Chamber of Commerce that heretofore he had always been asking for something, but that now he was here to thank them for their co-operation in establishing the Smith-Hughes business courses here. He told of the good work being done.

Mr. Brammar then went into the good roads subject, which has always been one of his hobbies.

The cross state canal matter was explained by Mr. Brammar with the result as stated above.

VILLAGE DELIVERY FOR ST. CLOUD FAVORED BY THE LOCAL CHAMBER OF COMMERCE

At a regular meeting of the Chamber of Commerce on Wednesday the matter of better mail facilities for St. Cloud was brought up. It was the consensus of opinion that every effort should be made by people to meet the requirements in order that the Post Office Department might establish the village delivery service which has been asked for some time ago.

This service is very badly needed in order to give the people better mail service, and help relieve the congestion at the local post office during the tourist season, especially. If this delivery service were established it would be a great benefit to the winter tourists, as during the winter months the post office has been so congested that it has been necessary for persons to stand in line for an hour or more waiting to be served at the general delivery, which has been very unsatisfactory in the past, and by establishing this new service it is hoped to be able to relieve this condition before the coming winter season.

Assurance has been given by the City Commissioners that proper street signs would be erected in order to assist in this delivery service, and that the residents would be urged to co-operate to the extent of having houses correctly and legibly numbered.

TOURIST MEETING HAVE ATTRACTED MUCH ATTENTION

Tourist meetings have been well attended at the City Park all thru the year. Sometimes it has been estimated that in the club building and the spacious porches 500 hundred were in attendance, where all of the winter visitors were here.

Splendid programs have been put on by the six State Associations. The President and Secretary were never absent from their chairs during the year. Dr. Hall as President requested that some one be elected by the Tourist Club to represent him during his absence thru the summer and Mr. William DeNoyer was elected as his proxy. The Woman's Christian Temperance Union gave the closing program of the year, beside several numbers and a demonstration of 14 ladies "How We Won the Election" a very able address was given by one of our members. District Attorney Calvin Parker, then in the name of the Flower Mission Department, Mrs. Lathrop presented a lovely bouquet of lilies to Dr. Hall as a token of appreciation to him for services rendered. This is a tribute to the tourists. To the Tourists one and all

As you heed the Northern Call
We will miss you from your place
And the pleasant genial face.

Come back early and stay late
We will keep an open gate,
For the friends who've been so true
To every cause old or new.

REV. ATCHISON ENTERS FIFTH YEAR WITH BAPTISTS

A grand surprise was given Mrs. B. Atchison of the Baptist Church on Thursday evening, April 30th by the members of his church.

May 1 being the anniversary of his taking his seat in the pulpit.

Sunday, May 3rd Rev. Bert Atchison enters on his 5th year of faithful service, and we all hope it will extend the time to the 50th year. There were 64 present all bringing beautiful flowers and packages of all sorts. We enjoyed the radio, together with lots of home made cake, punch and ice cream and social equality included. All left in good season, wishing our pastor prosperity and good health for the new year.

PARENT-TEACHER ASSOCIATION

Parent-Teacher Association met in High School Building on Monday evening.

Music was furnished by High School Orchestra and Glee Club, which was appreciated by all present.

A very helpful paper, "The Blue Ribbon Children" was read by Mrs. Scott.

Mrs. Limann also gave us a very good article.

Miss Clark's room was again successful in winning the half holiday.

Next meeting is Monday, May 11, at 3:15 at High School. Everybody welcome.

In the state you choose to rest
Tell them of St. Cloud the best,
Of the boom that now is here
That will last thruout the year.

The Tourist Club voted to recess until the 3rd Monday in November.

JOE TRACY, BANK ROBBER SUSPECT RELEASED ON BAIL

Fort Lauderdale, Fla., April 27.—Joe Tracy, alleged to be a member of the Ashley-Mobley gang and wanted here as a suspect in the robbery of the Pompano Bank last January, was locked up in the Broward County jail Monday afternoon. Tuesday morning he was released on $5,000 bail, bond being given by friends who came here from West Palm Beach.

Tracy was brought to Fort Lauderdale from Kissimmee by Deputy Sheriffs Virgil Wright, Joe Shiver and Frank Austin, after he had been released on $5,000 bail on a murder charge, following a mistrial in the case last week. He was arrested after his release by the sheriff of Osceola county and held for the deputies who were dispatched from here to bring him back.

Tracy is alleged to have been a companion of John Ashley, Ray Lynn and Clarence Middleton, all members of the same gang, when they entered the Bank of Pompano at the noon hour and made away with money and securities valued at $5,000 while one member of the party held the cashier and his clerk at the point of a pistol.

Tracy is alleged to have hired an automobile from a negro in West Palm Beach during the morning of September 12, 1924, and drove with the man to Louisiana, where he was joined by Ashley, Lynn and Middleton. The party is then alleged to have driven to a point a few miles north of Pompano where it is said they fled the negro to a tree and proceeded to the bank.

After they had robbed the bank they are said to have made their escape in the motor car, going northward to Deerfield, a distance of five miles, where they turned west into the Everglades. Three and a half miles off the Dixie Highway their automobile is said to have broken down and they made their escape by swimming the Hillsboro canal.

Although Tracy denied that he was a participant in the robbery a search of the motor car revealed his release papers from the state penitentiary at Raiford, where he served a short term for robbery.

Less than a month later Tracy was arrested by the sheriff of Osceola county at Kissimmee and charged with the murder of an old man at Loughman, in the same county. He was lodged in the Osceola county jail at Kissimmee, where he remained for several months until his trial last week, which resulted in a mistrial and his release on $5,000 bail.

LAGO VISTA PARKS AND LANDSCAPING

The planning being made by A. D. Taylor & Co., landscape engineers, of Cleveland, Ohio, of the park space and landscaping of Lago Vista, will give the property a beautiful and uniform planting arrangement, adding materially to the attractiveness of the lots as home building sites.

Many lots have substantial trees now growing on them, with a great number of large shade trees. In addition to these, Taylor & Co. are arranging a plan for a series of parks thru the property, and the beautifying of streets and parkways with trees and shrubs which will make Lago Vista a most attractive homesite.

BEWARE OF ALCOHOL

HOBO KIDNEY AND BLADDER REMEDY

Any man or woman who suffers with kidney trouble should not take medicine that contains alcohol. There is an herb balm called Hobo Kidney & Bladder Remedy, famous throughout the South for its healing properties. It is made from an herb; it contains no alcohol or habit forming drugs but does carry a powerful purifying property that has been used for years in the treatment of serious organic ailments. It has given relief where other remedies fail. In your own case you are to be the sole judge as to the merit of this money-back guaranteed treatment and write for free story of discovery of this wonderful remedy.

HOBO MEDICINE COMPANY
Beaumont, Texas

NOTICE

I HEREBY WITHDRAW FROM SALE ALL PROPERTY OWNED BY ME IN OSCEOLA COUNTY, FLORIDA, MAY 1, 1925. 36-4t.

J. EDWARD KRAUSE

OLDSMAR
-a Reality

Fastest growing development on the West Coast of Florida

On Memorial Highway
On Old Tampa Bay

Between Tampa and St. Petersburg

HARRY E. PRETTYMAN

MRS. BARTLETT RECOVERING FROM SERIOUS ACCIDENT

The many friends of Mrs. Samantha J. Bartlett will be glad to learn that she is rapidly recovering from a serious accident recently in which she suffered a broken arm, and will soon be out again.

Mrs. Bartlett was elected Department President of the Department of Florida Women's Relief Corps at the annual meeting of that organization held in St. Cloud last month, and has a host of friends throughout the state who will be glad to learn of her improvement.

A BIRTHDAY SURPRISE

Mrs. A. Ruth Annable spent her birthday (May 1st) at the home of her son, Edward Annable on Ohio Avenue, and on returning in the evening to her own residence, was greatly surprised to find her neighbors were giving her a birthday reception. They came with full baskets and allowed her to look on while while they arranged the table and when it was all done, with a large birthday cake wreathed with Florida roses as a center piece, it looked very inviting indeed, to those who gathered around. Cold meats sandwiches, fruit, vegetables, small cakes and coffee were served followed with the birthday cake and generous dishes of icecream. The company sat long at the table enjoying the neighborly fellowship and congeniality which prevailed. Time passed all too quickly and at ten o'clock the friends departed wishing Mrs. Annable many happy returns of the occasion.

Guests present included Rev. and Mrs. Zwingle Smith, formerly of Appleton, Wisconsin, Capt. F. Hinemann also of Appleton, Mrs. Beulah Thompson from Michigan, Mr. and Mrs. Newton who came from Pennsylvania about five years ago on their wedding journey to spend their honeymoon in St. Cloud, and Mr. and Mrs. Charles Miner from Waudoen Lake, Michigan.

Youth is fair in Life's clear morning
And the friends of youth are dear
But when years are swiftly passing
And old age is drawing near
Then, the friends who gather round us
With their faces all aglow
Giving tender words of greeting,
They are dearer, for we know
There is love divine, enduring
Peace into our hearts they bring
While we look beyond Life's winter
To a bright Eternal Spring.

JOHN DEICKE

John Deicke was born in Hamburg, Germany on the 24th day of June, 1858, and died in St. Cloud, Florida on May 4th, 1925.

Hurt in an automobile accident in Cincinnati, Ohio, the latter part of 1923, from which he never fully recovered, he came to St. Cloud and made his home with his sister, Mrs. Dorothea Jaques in February, 1924.

For the past six months he was a great sufferer and was practically confined to the house and was carefully nursed by his loving sister. The remains were interred in Mount Peace Cemetery, St. Cloud, Florida, on May 6, 1925 under the management of Bloodstein Brothers.

CARD OF THANKS

We tender our sincere thanks to the many friends who attended the funeral of our Brother, Mr. John Deicke and for the many kindnesses shown to us by our friends during his long and painful sickness, and for the many gifts of flowers.

MRS. DOROTHEA JAQUES,
MRS. THERESE FRITZ.

R. R. Steinwinder

Civil Engineer and Surveyor

Office Room 1

Peoples Bank Building

St. Cloud, Florida

M. W. DeNOYER, SON OF ST. CLOUD PEOPLE DIES IN IDAHO

The following article appeared in the Twin Falls, (Idaho) News of April 29:

Martin W. DeNoyer, resident of Twin Falls since 1908, and for several years proprietor of the Citizen's Electric Co., died suddenly Tuesday afternoon from the effects of a heart attack at Long Beach, Cal., where he had gone a few days ago for a brief visit to his daughter, Miss Viola DeNoyer. He was 47 years old.

Word of Mr. DeNoyer's death was received here Tuesday evening in a telegram to his son, Russell DeNoyer, member of the Idaho theatre orchestra, who will leave Wednesday afternoon for Long Beach. It is expected that the body will be brought here (Twin Falls) for burial.

Mr. DeNoyer was eminent commander of Twin Falls Commandery, Knights Templar, and was active as a member of all Masonic bodies here, and was also a member of the Twin Falls Lodge of Elks.

A graduate electrical engineer, Mr. DeNoyer was employed for years by the Westinghouse Electric Co., with headquarters in Brooklyn, New York, before failing health necessitated his retirement from that position, when he came to Twin Falls.—Twin Falls, (Idaho) News, April 29.

Martin DeNoyer was the second oldest son of Mr. and Mrs. Wm. DeNoyer, who reside in St. Cloud, and the news of his death was a sad blow to them. Their many friends extend their heartfelt sympathy in their loss.

MRS. IVA HULING BUYS REAL ESTATE HERE

Mrs. Iva Huling of Providence, R. I., who came as a tourist to St. Cloud for the winter, has caught the inspiration of opportunities and possibilities in St. Cloud and has purchased several properties including a modern residence and corner lots on Indiana avenue, a cottage on Ohio avenue, and lots on the lakefront. Her many friends are trying to induce her to go into the real estate game, for her judgment has been most excellent.

Notice of Application for Tax Deed

Notice is hereby given that F. M. Ross, purchaser of Tax Certificate No. 535 dated the 3rd day of June, A. D. 1918 and Tax Certificate No. 356 dated the 5th day of June, A. D. 1922, has filed said Certificates in my office, and has made application for tax deed to issue in accordance with law. Said certificates embrace the following described property, situated in Osceola County, Florida, to-wit: Lot 79 in Tax Certificate No. 535 of 1918; Lot 82 in Tax Certificate No. 356 of 1922. All in Seminole Land & Investment Company's Subdivision of All except N½ of NW¼, Section 18, Township 26 South, Range 31 East, the said lands being assessed at the date of the issuance of said certificates in the name of Unknown and R. B. Smith. Unless said certificates shall be redeemed according to law, tax deed will issue thereon on the 11th day of May, A. D. 1925.

J. L. OVERSTREET,
Clerk Circuit Court, Osceola County, Florida. April 9-May 7—J. L. O.

PERFECT HEALTH

Tutt's Pills keep the system in perfect order. Regulate the bowels and produce

A VIGOROUS BODY

A reliable remedy for sick headache, constipation,

Tutt's Pills

St. Cloud, Fla., May 5th, 1925.

I wish to say to my friends in St. Cloud and elsewhere, that about two years ago, I had a severe spell of sickness and was reduced to a near skeleton compared to my former self. My appetite was almost negative, Medicine failed to give me strength or to keep me on my feet. My complaints were many according to the various medical profession and named as follows: acid stomach, sugar-diabetes, kidney trouble, and one doctor said that he could do nothing except that I go on a diet and that I had cancer. However, he did not tell me what kind of diet I should use. However, we bought one case of Whole Grain Wheat from Mr. A. F. Woodard, local distributor for the Whole Grain Wheat Company of Chicago. Have been using the wheat ever since, and day and by day I am getting better every day.

Sincerely yours,
MRS. JENNIE F. WATSON,
P. O. Box 73, St. Cloud, Fla.

NOTICE

Notice is hereby given that the undersigned will apply to the Honorable John W. Martin, Governor of the State of Florida at Tallahassee, Florida, on the 14th day of May A. D. 1925, for Letters Patent, Incorporating ST. CLOUD BATTERY COMPANY, under the following Articles of Incorporation.

W. H. MILLSOM,
H. N. GRAY
WM. DeNOYER,
A. J. BOOKHOUT.

ARTICLE 1.

The name of this corporation shall be ST. CLOUD BATTERY COMPANY, with its principal place of business at St. Cloud, Osceola County, Florida, and at such other points in the State of Florida, and the United States as may from time to time, be authorized by its Board of Directors.

ARTICLE 2.

The general nature of the business of this corporation shall be; to manufacture batteries of any and every description, to buy any or all the parts thereof, to assemble said parts to charge or recharge said batteries with electric current, to buy, sell, transfer, trade, or dispose of said batteries, or any parts thereof, for cash, notes, labor, or other property, real or personal. To buy, sell, exchange, improve, develop, lease, maintain and generally deal in real properties, improved or unimproved, and rights and interests therein. To make and obtain loans upon real estate, to acquire, hold, sell, lease, give mortgage, pledge or otherwise deal in chattels, and to make mortgages upon the same, to build and operate lumber mills, and deal in lumber or timber. To purchase, build, own, lease, rent, sell and operate hotels, restaurants, cafes, dwellings apartments, apartment houses, theatres and amusements, places of all kinds both indoors and outdoors, to construct, own, lease, rent store buildings, or buildings of any kind and nature; to construct, own, operate electric light plants, and electrical distribution systems, and be plants to own and operate dredge boats and dredging machinery of all kinds; to secure the good will, rights, property and assets of any person, firm, or corporation, and to pay for the same in cash, stocks, bonds, debentures, or other securities of this corporation, or otherwise; to hold, purchase, or otherwise acquire, and to sell, assign, transfer, mortgage, pledge or otherwise dispose of shares of the capital stock, bonds, debentures, or other evidences of indebtedness created by other persons, firms, or other corporations, to borrow money, to make and issue promissory notes, bills of exchange, debentured bonds and other evidences of all kinds whether secured by mortgage, pledge or otherwise, and to secure the same by mortgage, pledge or otherwise, to enter into, make, perform and carry out contracts of every kind and nature with any person, firm, association, corporate, private, public, or municipal. The foregoing clauses shall be construed as individual powers, objects and businesses and the enumeration of any specific power, object, or business shall not be held to limit, or restrict any other power, object, or business.

ARTICLE 3.

The amount of the capital stock of this corporation shall be TWENTY FIVE THOUSAND ($25,000.00) DOLLARS to be divided into one thousand (1,000) shares of common stock of the par value of TWENTY FIVE ($25.00) DOLLARS each, fully paid and non-assessable which said capital stock shall be paid for in cash, property, labor or services, at a just valuation, to be fixed by the incorporators or by the Board of Directors at a meeting called for such purpose.

Property, labor, services may also be purchased or sold for with capital stock at a just valuation of such property, labor or services to be fixed by the Board of Directors at a meeting called for such purpose.

ARTICLE 4.

This Corporation shall exist for 99 years.

ARTICLE 5.

The business of this corporation shall be conducted by a President, a Vice-President, and a Secretary, and a Treasurer, and a Board of Directors of not less than three or more than five. The Directors shall be elected by the stockholders at each annual meeting. All other officers of this corporation shall be elected annually by the board of directors. The annual meeting of this corporation shall be held on the second Monday of January of each year, at such hour as shall be fixed by the board of directors, in the By-laws of said corporation. The By-laws of the corporation shall be made by the board of directors at the first meeting, or as soon thereafter, as it is possible for them to be formulated and passed upon. The power to make, alter or repeal the By-laws shall be vested in the board of directors. Any two of the offices may be held by one and the same person, except the office of President and Vice-President. Until the officers elected at the first annual meeting shall be qualified, the business of this corporation shall be conducted by the following officers.

W. H. MILLSOM, President.
H. N. GRAY, Secretary.
WM. DeNOYER, Treasurer.

and a Board and Directors consisting of W. H. MILLSOM, H. N. GRAY, WM. DeNOYER and A. J. BOOKHOUT.

ARTICLE 6.

The highest amount of indebtedness, or liability of which this corporation can at any time subject itself, excludes of bonded or the indebtedness, shall be TWO HUNDRED THOUSAND ($200,000.00) DOLLARS.

ARTICLE 7.

The names and residences of the incorporators of this corporation and the amount of capital stock subscribed by each is as follows:

W. H. MILLSOM, St. Cloud, Fla., 25 shares.
H. N. GRAY, St. Cloud, Fla., 25 shares.
WM. DeNOYER, St. Cloud, Fla., 25 shares.
A. J. BOOKHOUT, St. Cloud, Fla., 25 shares.

IN WITNESS WHEREOF, we have hereunto set our hands and seals this 2nd day of May A. D. 1925.

W. H. MILLSOM (Seal)
H. N. GRAY (Seal)
WM. DeNOYER (Seal)
A. J. BOOKHOUT (Seal)

STATE OF FLORIDA,
COUNTY OF OSCEOLA ss.

I HEREBY CERTIFY that upon this day before me, a Notary Public, in and for the State of Florida, at large, duly qualified and acting as an officer authorized to take acknowledgements, personally appeared W. H. MILLSOM, H. N. GRAY, WM. DeNOYER, and A. J. BOOKHOUT each to me well known, and known to me to be the persons who executed the foregoing charter of ST. CLOUD BATTERY COMPANY, and each acknowledged that they signed and executed the same for the purposes therein expressed.

IN WITNESS WHEREOF, I have hereunto set my hand and official seal this 2nd day of May, A. D. 1925.

FRED S. JUDD,
Notary Public State of Florida at Large.
My commission expires June 25, 1925.

Notice of Application for Tax Deed

Notice is hereby given that Grant Mann, purchaser of Tax Certificate No. 462 dated the 5th day of June, A. D. 1922, has filed said Certificate in my office, and has made application for tax deed to issue in accordance with law. Said certificate embraces the following described property, situated in Osceola County, Florida, to-wit: Lots 33 and 34, Seminole Land and Investment Co.'s Subdivision of all except N½ of S½ Section 13 Township 26 South, Range 30 East, the said land being assessed at the date of the issuance of said certificate to the name of G. C. Morton. Unless said certificate shall be redeemed according to law, tax deed will issue thereon on the 9th day of May, A. D. 1925.

J. L. OVERSTREET,
Clerk Circuit Court, Osceola Co., Florida.
Circuit Court Seal. By S. H. Bullock D. C.
April 9-May 7.

NOTICE OF PUBLICATION

Serial No. 018431

Department of the Interior.
U. S. Land Office at Gainesville, Fla.
Apr. 4, 1925.

NOTICE is hereby given that Selby Prescott of Kissimmee, Florida, who, on February 7, 1924, made Homestead Entry, No. 018431, for Lot 4, and SE¼ of SE¼, Section 13, Township 29 S., Range 30 E., Tallahassee Meridian, has filed notice of intention to make Three-year Proof, to establish claim to the land above described, before Clerk Circuit Court, at Kissimmee, Florida, on the 21st day of May, 1925.

Claimant names as witnesses: Amos Morton, of Kissimmee, Florida, Pat Johnston, of Kissimmee, Florida, Joe E. Johnston, of Kissimmee, Florida, J. M. Prescott, of Kissimmee, Florida.

GEORGE C. CROM,
Register.

In Seventeenth Judicial Circuit of Florida Circuit Court of Osceola County.

IN CHANCERY

Bank of Osceola County, a Corporation: T. A. Greenman, and Anna Greenman, his wife, Complainants, vs. Clement R. Tiner and M. J. Tiner, his wife, if living, and if dead, their unknown heirs, devisees, grantees or any other person or persons claiming an interest in the hereinafter described lands, Respondents, Suit Seeking Reformation of Deed:

ORDER OF PUBLICATION

The State of Florida, C. R. Tiner and M. J. Tiner, his wife, if living, otherwise to their unknown heirs, devisees, grantees, and all other persons claiming under said persons:

You and each of you are ordered to appear at the office of the Clerk of the above named Court on Monday, the 1st day of June, A. D. 1925, to answer a Bill of Complaint on file herein, seeking reformation of the description in a certain deed involving the title to the SW¼ of SE¼ of Section 19, Township 25 South, Range 29 East.

This order to be published once a week for eight consecutive weeks in the St. Cloud Tribune, a weekly newspaper published in Osceola, Florida.

Witness the Honorable C. O. Andrews, Judge, at Kissimmee, Osceola County, Florida, this the 1st day of April, A. D. 1925.

J. L. OVERSTREET,
Clerk Circuit Court, Osceola County, Florida. (Ct. Ct. Seal)

Notice of Application for Tax Deed

Notice is hereby given that Joe Johnston, purchaser of Tax Certificate No. 1068 dated the 5th day of June, A. D. 1922, has filed said Certificate in my office and has made application for tax deed to issue in accordance with law. Said certificate embraces the following described property, situated in Osceola County, Florida, to-wit: Lots 131 and 132 Kissimmee Heights, the said land being assessed at the date of the issuance of said certificate in the name of E. J. Clark. Unless said certificate shall be redeemed according to law, tax deed will issue thereon on the 18th day of May, A. D. 1925.

J. L. OVERSTREET,
Clerk Circuit Court, Osceola County, Florida. By S. H. Bullock, D. C.
Circuit court seal. Apr 16-M 14— J. J.

Notice of Application for Tax Deed

Notice is hereby given that Orvale Howgate, purchaser of Tax Certificate No. 1255 dated the 3rd day of June, A. D. 1918 has filed said Certificate in my office, and has made application for tax deed to issue in accordance with law. Said certificate embraces the following described property, situated in Osceola County, Florida, to-wit: Lot 23 Block 212 St. Cloud, the said land being assessed at the date of the issuance of said certificate in the name of J. M. Johnston. Unless said certificate shall be redeemed according to law, tax deed will issue thereon on the 18th day of May, A. D. 1925.

J. L. OVERSTREET,
Clerk Circuit Court, Osceola County, Florida. By S. H. Bullock, D. C.
Circuit Court Seal. Ap 16-M 14—H.

Notice of Application for Tax Deed

Notice is hereby given that Julia E. Leedy, purchaser of Tax Certificate No. 995 dated the 5th day of July, A. D. 1915, has filed said Certificate in my office, and has made application for tax deed to issue in accordance with law. Said certificate embraces the following described property, situated in Osceola County, Florida, to-wit: Lot 21 Block 239, St. Cloud, the said land being assessed at the date of the issuance of said certificate in the name of Wm. Brent. Unless said certificate shall be redeemed according to law, tax deed will issue thereon on the 18th day of May A. D. 1925.

J. L. Overstreet,
Clerk Circuit Court, Osceola County, Florida. By S. H. Bullock, D. C.
Circuit Court Seal. Apr 16-May 14

Notice of Application for Tax Deed

Notice is hereby given that S. M. Wheeler, purchaser of Tax Certificate No. 369 dated the 6th day of June, A. D. 1921, has filed said Certificate in my office, and has made application for tax deed to issue in accordance with law. Said certificate embraces the following described property, situated in Osceola County, Florida, to-wit: Lots 1 to 4 inclusive of Block 7, Florida Fruit Belt Sales Company's Sub-division No. 1, the said land being assessed at the date of the issuance of said certificate in the name of Rull Bass. Unless said certificate shall be redeemed according to law, tax deed will issue thereon on the 18th day of May, A. D. 1925.

J. L. OVERSTREET,
Clerk Circuit Court, Osceola County, Florida. April 16-May 14—J. L. O.

Notice of Application for Tax Deed

Notice is hereby given that P. J. Bailey, purchaser of Tax Certificate No. 1021 dated the 5th day of June, A. D. 1922, has filed said Certificate in my office, and has made application for tax deed to issue in accordance with law. Said certificate embraces the following described property, situated in Osceola County, Florida, to-wit: Lots 31 and 32 Pinecrest, being a subdivision of Lots 87 and 88 P. L. & I. Co.'s Addition to Kissimmee City, the said land being assessed at the date of the issuance of said certificate in the name of Unknown. Unless said certificate shall be redeemed according to law, tax deed will issue thereon on the 30th day of May, A. D. 1925.

J. L. OVERSTREET,
Clerk Circuit Court, Osceola County, Florida. S. H. Bullock, D. C.
Circuit court seal. Apr 30-M28,J.L.O.

Notice of Application for Tax Deed

Notice is hereby given that A. W. Griswold, purchaser of Tax Certificate No. 1014 dated the 3rd day of June, A. D. 1918, has filed said Certificate in my office, and has made application for tax deed to issue in accordance with law. Said certificate embraces the following described property, situated in Osceola County, Florida, to-wit: Lots 9 to 12 inclusive Block 37 St. Cloud, the said land being assessed at the date of the issuance of said certificate in the name of J. Newman. Unless said certificate shall be redeemed according to law, tax deed will issue thereon on the 11th day of May, A. D. 1925.

J. L. OVERSTREET,
Clerk Circuit Court, Osceola County, Florida. By S. H. Bullock, D. C.
Circuit Court Seal. A9-M7

Notice of Application for Tax Deed

Notice is hereby given that Ella Partin, purchaser of Tax Certificate No. 1010 dated the 3rd day of June, A. D. 1918, has filed said Certificate in my office, and has made application for tax deed to issue in accordance with law. Said certificate embraces the following described property, situated in Osceola County, Florida, to-wit: Lot 24 Block 25 St. Cloud, the said land being assessed at the date of the issuance of said certificate in the name of M. L. Moore. Unless said certificate shall be redeemed according to law, tax deed will issue thereon on the 30th day of May, A. D. 1925.

J. L. OVERSTREET,
Clerk Circuit Court, Osceola County, Florida. By S. H. Bullock, D. C.
Circuit court seal. Ap 30-M 28—J.L.O.

Notice of Application for Tax Deed

Notice is hereby given that I. E. Diefendorf, purchaser of Tax Certificate No. 731 dated the 7th day of June, A. D. 1920, has filed said Certificate in my office, and has made application for tax deed to issue in accordance with law. Said certificate embraces the following described property, situated in Osceola County, Florida, to-wit: Lots 7 and 8 Block 52 St. Cloud, the said land being assessed at the date of the issuance of said certificate in the name of S. S. Snyder. Unless said certificate shall be redeemed according to law, tax deed will issue thereon on the 30th day of May, A. D. 1925.

J. L. OVERSTREET,
Clerk Circuit Court, Osceola County, Florida. By S. H. Bullock, D. C.
Circuit court seal. Ap 30—M 28

Notice of Application for Tax Deed

Notice is hereby given that C. C. Newton, purchaser of Tax Certificate No. 321 dated the 5th day of July, A. D. 1915, Tax Certificate No. 273 dated the 7th day of June, A. D. 1920; Tax Certificate No. 379 dated the 6th day of June, A. D. 1921; Tax Certificate No. 388 dated the 5th day of June, A. D. 1922, has filed said Certificates in my office, and has made application for tax deed to issue in accordance with law. Said certificates embrace the following described property, situated in Osceola County, Florida, to-wit: Lot 17, Seminole Land & Investment Company's Sub-division of all Fractional Section 8, Township 27 South, Range 31 East; Lot 89, Seminole Land & Investment Company's Sub-division of all Section 4, Township 27 South, Range 31 East; Lot 2, Seminole Land & Investment Company's Sub-division Section 8, Township 27 South, Range 31 East; Lot 122 Seminole Land & Investment Company's Sub-division all Section 4, Township 27 South, Range 31 East, the said land being assessed at the date of the issuance of said certificates in the name of Louis Whipple, Unknown, F. N. Haynes, J. Madden. Unless said certificates shall be redeemed according to law, tax deed will issue thereon on the 1st day of June, A. D. 1925.

J. L. OVERSTREET,
Clerk Circuit Court, Osceola County, Florida. April 30-May 28—C. C. N.

Notice of Application for Tax Deed

Notice is hereby given that Mrs. A. P. Walker, purchaser of Tax Certificate No. 1289 dated the 3rd day of June, A. D. 1918; Tax Certificate No. 738 and 739 dated the 6th day of June, A. D. 1921, has filed said Certificates in my office, and has made application for tax deed to issue in accordance with law. Said certificates embrace the following described property, situated in Osceola County, Florida, to-wit: Lot 16 Block 232 St. Cloud, in certificate No. 1289; Lot 9 Block 232 St. Cloud, in certificate No. 738; Lot 10 Block 232 St. Cloud, in certificate No. 739, the said land being assessed at the date of the issuance of said certificates in the name of H. A. Bennett, A. S. Keeler. Unless said certificates shall be redeemed according to law, tax deed will issue thereon on the 1st day of June, A. D. 1925.

J. L. OVERSTREET,
Clerk Circuit Court, Osceola County, Florida. Apr 30-May 28—J.L.O.

BUSINESS DIRECTORY

HOTEL ST. CLOUD

LARGE CLEAN NEWLY DECORATED ROOMS. RATES $1.00, $1.50 AND $2.00 PER DAY. WEEKLY RATES $6.00 AND UP. STOP WITH US AND FEEL AT HOME.

HOLLINGSWORTH & GESSFORD
Contractors and Builders
Box 465 St. Cloud, Fla.

KRIBBS & STEED
Attorneys at Law
Rooms 11 and 12, State Bank Bldg
Kissimmee, Florida

Pat Johnston. G. P. Garret
JOHNSTON & GARRETT,
Attorneys-at-Law.
Offices: 10, 11, and 12 Citizens' Bank Building, Kissimmee, Fla.

Local Representative
New York Life Insurance Co.
SAM L. LUPFER
Phone 212 Kissimmee Fla.



St. Cloud Lodge No. 221
F. & A. M.
Meets second and fourth Friday evening each month.
UPPER G. A. R. HALL
S. W. PORTER, Worshipful Master
L. U. ZIMMERMAN, Secretary
Visiting Brothers Welcome

I. O. O. F.



St. Cloud Lodge No. 60, I. O. O. F meets every Tuesday evening in Odd Fellows Hall on New York avenue. All visiting brothers welcome.
CHARLES B. REILLY, N. G.
FREDERIC STEVENS, Sec'y.

DAUGHTERS OF REBEKAHS
PEARL E. PERRY, N. G.
MRS. JULIA FRENCH, Secretary.
St. Cloud Lodge, Daughters of Rebekah meet every second and fourth Monday in the Odd Fellows Hall. Visitors Welcome.

ORDER EASTERN STAR
St. Cloud Chapter No. 46
Meets in G. A. R. Hall First and Third Thursday Evenings. Visitors Invited.
Mrs. Sadie Diefendorf, Worthy Matron
Mrs. Lucy M. Blackmun, Secretary

Walter Harris
PLUMBER
General Household Fixtures for the Bath Room
TIN WORK
Near 10th and Florida Ave

H. C. HARTLEY,
Hardware, Farming Implements,
Paints, Oils, and Varnishes.

REAL ESTATE
See or Write
W. H. MILLSOM
St. Cloud - - - - Florida

First Class Dressmaking Done Promptly
MRS. N. N. CHASE
at the Conn Store
21-4tp

THE RIGHT CUT

That's what makes the Barth market popular. We know how to cut every kind of fresh meat so that it is pleasing to the customer, and our cuts of meat are delicious to serve. Come in and get the best that the market affords.

BARTH'S MARKET
Back of Postoffice, St. Cloud, Fla.

DR. A. W McCLARAN
Osteopath
323 Massachusetts Ave, South

REGULAR APRIL MEETING OF THE BOARD OF COUNTY COMMISSIONERS

KISSIMMEE, FLORIDA, April 6th, 1925. —The Board of County Commissioners in and for Osceola County, Florida, met at 10 A. M. on the above date. Members present, E. L. D. Overstreet, Chairman, H. P. Suhl, H. O. Partin, A. F. Bass, E. T. Minor, Johnston and Garrett, Attorneys for the Board and J. L. Overstreet, Clerk. The Board was called to order and the Board proceeded with business.

Mr. J. S. Stratton came before the Board and reported that he had completed the work on Holopaw road under the Kilpatrick contract and asked them to allow him $1,000.00 on the amount due him. Upon motion of E. T. Minor seconded by H. O. Partin and carried the Clerk was instructed to draw a warrant to Mr. Stratton for the amount.

Mr. E. T. Minor reported a low place in the road about one mile south of Holopaw that should be raised and made a motion that Mr. Stratton be instructed to make necessary repairs while he was there. Motion was seconded by H. O. Partin and carried.

Mrs. Lewis O'Bryan came before the Board and reported the amount of taxes on Lot 156 of Kissimmee Heights as being too high and asked the Board for relief. Mrs. O'Bryan also reported that there seemed to be a road cutting off the corner of W½ of SW¼ of Section 8, 25, 30, and asked the Board if it had been done by order of the Board of County Commissioners, the Board advised Mrs. O'Bryan that it was done by order of the Board. The Board agreed with Mrs. O'Bryan, to pass a resolution recommending that the Comptroller authorize cancellation of Tax certificates against the above lands at fifty per cent.

Mr. Charles Neid reported the need of the road he had previously asked for, running east from his place to the Dixie Highway, explaining to the Board that he had a very valuable well and the present road to his place was so bad that it was hard for people to get out to it. Upon motion of H. O. Partin seconded by A. F. Bass and carried the Board instructed the County Engineer to make a survey of the proposed road and estimate the cost and make report to Board of his findings.

Mr. Pat Johnston reported that the electric light poles along Limit Street were on the County Road, that the City wanted the Board to authorize that poles remain as they are set. Upon motion of E. T. Minor seconded by A. F. Bass and carried, it was agreed by the Board that poles remain as they are set.

Mr. Pat Johnston asked the Board to instruct the Clerk not to dispose of Tax Certificate covering the W½ of E½ and E½ of W½ Section 16, 26, 30, until resolution passed by the Board could be passed on by the Comptroller. Upon motion of E. T. Minor seconded by H. O. Partin and carried the Attorney for the Board was instructed to prepare resolution, the Clerk to hold certificate as directed until report of Comptroller is received.

Mr. H. A. Hunter asked the Board to pass resolution asking Comptroller to authorize the redemption of Tax Certificate covering Lots 10, 25 and 26, South of A. C. L. Railroad, in Patrick's Addition upon the payment of State Taxes and Clerk's costs. Upon motion of H. O. Partin seconded by A. F. Bass and carried, request was granted.

Mr. J. E. Johnston presented statement of work completed on Holopaw road and advised the Board that they could pay Mr. Stratton $1,000.00 as requested.

Mr. J. A. Minnick as Trustee of S. R. & B. District No. 4, Osceola County, asked the Board to allow him to see the Engineer's estimate on work completed on Lake Wilson Road. Mr. Minnick asked the Board if they had a right to work and hardsurface roads not mentioned in the Petition. Mr. Pat Johnston as Attorney for the Board, advised Mr. Minnick that the Board had a right to make change that was made, because the property holders within the District were consulted and the Board agreed for such change to be made and that the Contract had been let with that understanding and no objections were raised. The delegation present from Lake Wilson District asked for time to talk matters over, request was granted.

Bonds were approved as follows: Notary Bond of L. VanDenburgh, with American Surety Company of N. Y. as surety. Milton Pledger, with Royal Indemnity Company, Frances Olive, with American Surety Company and C. F. Johnson, Justice Peace 2nd Dist. with National Surety Company.

Leigh Williams, (colored) came before the Board and reported that she had been taking care of a negro man who was unable to support himself and asked the Board to assist her. Upon motion of A. F. Bass seconded by H. O. Partin and carried the matter was referred to H. P. Suhl.

Mrs. M. J. Glover reported that she was in need of assistance, had small child to support, that her husband had left her. Upon motion of H. P. Suhl seconded by A. F. Bass and carried, matter referred to H. O. Partin.

The Board took a recess until 1:30 P. M. The Board re-convened at 1:30 P. M. all members of the Board present.

Engineers' Estimate of work on east of Kissimmee Park Road Bird, the said amount being $[illegible]. Estimate on Lake Wilson Road showed amount due Pryor and Dean $7540.67, A. C. L. Ry Co. frt. $2521.45, for which amount the Clerk was instructed to draw Vouchers on S. R. & B. Dist. No. 4.

The Board passed resolution disclaiming rights in certain streets in Plat of Eden.

Mr. G. C. Mulnott, representative of Mr. Blair, reported that they were going ahead with their Development of tract of lands recently purchased and that they needed the co-operation of the Board of County Commissioners as the work progressed. The Board assured Mr. Mulnott they would be pleased to co-operate with them.

Mr. J. Edward Krause, representing the citizens of Runnymede and Narcoossee district, presented a petition signed by a number of citizens, asking that the present road at Narcoossee be continued north in as direct a line as possible to the County line, that the said road be graded and hard-surfaced. Mr. Krause made a strong argument in favor of the proposition and insisted that action be taken as early as might be possible. He invited the entire Board to dinner with him, at which time he would go over the proposed route with them. The Board expressed their appreciation of the invitation to be with Mr. Krause and agreed to go.

Mr. J. A. Minnick reported to the Board that the Committee from Lake Wilson had considered the matter of building one half mile spur on the North end of the road and had agreed to allow the work to go on provided the Board would agree to open and grade the road to the road that might be left over after the completion of the other part of the road. Mr. Pat Johnston as attorney for the Board advised the Board to have statement from the Contractors that they would agree to such proposition. Mr. Sanderson, one of the Company, stated that he was quite sure the Company would not object. Upon motion of E. T. Minor seconded by H. O. Partin and carried, the Board agreed to meet at 10 A. M. Thursday, April 9th, 1925, and settle the matter with the Contractors and the citizens.

Mr. Johnston as attorney for the Board, presented option of G. F. Austin on County Home, together with $100.00. Upon motion of E. T. Minor, seconded by A. F. Bass and carried the Board accepted option and the Chairman was instructed to sign the same.

Upon motion of H. P. Suhl, seconded by A. F. Bass the Board agreed to allow Mr. A. S. Nelson 5 per cent commission agreed on the sale of the County Home at the price they had made on the list at the price they had listed it at and at which price it was sold.

Bills were examined and approved as follows: Valley Gazette, $80.40, Johnston & Garrett, expense account $25.00, Tampa Daily Times, Special advertisement for County $150.00, J. W. Thompson, Casket for County Pauper $20.00, Pay Roll Coroner Inquest Joe Turnage $67.40. Upon motion H. O. Partin seconded by A. F. Bass and carried the above bills were ordered paid.

Mr. H. C. Richardson reported that he had purchased property from a Mr. Waldon, that it had been sold for taxes and he had been advised to take matter up with Board. Mr. Pat Johnston, attorney for the Board, advised him that the Board had no authority to act.

Mr. E. M. Chadbourne stated that the Board of County Commissioners should have a representative meet State Road Department and ask for donation for repairs on Melbourne Road. Mr. Johnston suggested that the Board pass a resolution that the County take care of the road from Kissimmee to St. Cloud. Motion was seconded by H. O. Partin and carried.

The Clerk presented and read letter from Mrs. Sarah Tyner asking the Board for assistance. Upon motion of H. P. Suhl seconded by H. O. Partin and carried the matter was referred to A. F. Bass.

The Clerk presented letter from R. H. Keson Company, regarding the payment of Coupons in S. R. & B. Dist. No. 3. Upon motion of E. T. Minor seconded by H. P. Suhl and carried, the Clerk was instructed to draw a Voucher for the payment of the said Coupons, the said amount being $120.00.

Letter from Miss Elsa Phelgin, Post Master, regarding bridge leading from the Dixie Highway to Marydia, stating that it was in need of repairs. Upon motion of E. T. Minor seconded by H. O. Partin and carried Mr. G. W. Ashton was instructed to make repairs.

Mr. Johnston reported that the fences at O. E. Livingston place and Tucker place would have to be repaired by the County. Mr. Ashton was instructed to take care of matter.

Mr. A. T. French reported there was an amount of $475.83 due the Chamber of Commerce of Kissimmee and asked them to allow the same if possible. The Clerk was instructed to draw warrant on Agricultural Fund for the amount.

GENERAL REVENUE FUND

H. P. Suhl, Commissioner	$ 8.00
H. O. Partin, Commissioner	11.20
A. F. Bass, Commissioner	12.00
E. L. D. Overstreet, commissioner	10.00
E. T. Minor, commissioner	28.00
J. L. Overstreet, clerk and auditor	119.00
Johnston & Garrett, attys for Board	50.00
J. W. Oliver, county judge	25.00
Pat Johnston, prosecuting attorney	33.33
L. R. Farmer, care of jail	12.50
J. R. Gunn, county dem. agent	150.00
J. M. McPhatter, rent garage 1 mo.	1.00
R. M. Robinson, Ct. Ct. Library	25.00
David A. Bass, foreman Co. Home	65.00
George Sessions, janitor	60.00
W. I. Barber, commission	298.65
C. L. Bundy, commission	885.11
David A. Bass, care of two paupers	35.00
Mrs. A. E. Kenyon, maintenance	15.00
Mrs. M. Bronson, maintenance	10.00
Mamie Padgett, maintenance	20.00
Henry Taylor, maintenance	5.00
Frank Evans, maintenance	5.50
Mrs. John Fleming, maintenance	5.00
Mrs. M. Brookshire, care of T. ch.	15.00
E. O. Livingston, maintenance	10.00
Tobe Peterson, Maintenance	8.00
Samuel Mondoza, maintenance	4.00
Postal Tel. Co., telegram to Compt.	1.14
Corner Dry Goods Co.	10.80
Lupfer & Prather, gas oil etc. C A	72.27
R. S. Floyd, supplies to Home	1.20
R. G. Minick, paupers	4.15
Wemer Sawyer Co., supplies off.	28.00
Am. Agr. Co., fertilizer Co. Home	10.45
Osceola Hdw. Co., sup. Ct. House	49.35
Pat Johnston, expense account	25.00
Joe E. Johnston, surveying	305.54
Fred Lorenz, surveying	23.00
Acorn Print Shop, sup. to Officials	58.25
Water & Light Plant, water & lt	30.00
Johnston & Garrett, Letter Heads	64.51
Cash Feed & Grs. Co., f f Co. Home	61.40
J. McPhatter, coroner juror	2.25
J. M. Johnston, coroner juror	3.20
R. M. Thomas, coroner juror	3.20
R. C. Stanford, coroner juror	3.20
J. E. Lupfer, coroner juror	3.20
Jack A. Elliott, coroner juror	2.70
J. W. Oliver, coroner inq.	6.20
Kissy. Tel. Co., rent	14.45
L. R. Farmer, witness Co. Judge	2.50
Dr Haynes, inquest Joe Turnage	10.00
M. S. Lawson, stenographer	20.00
W. I. Barber, expense con at Jax	26.50
Kissy F. G. Co., printing legal ads	93.40
J. W. Thompson, coffin for Mrs. P.	20.00
Mrs. Edie Handcock, maintenance	10.00

ROAD and BRIDGE FUND

G. W. Ashton, Road Supt.	125.00
Walter Hayes, convict cook	60.00
Will Realing, convict guard	75.00
Amos Parson, road work	18.00
Peter Hightower, road work	14.00
Jim Clemons, road work	54.00
Lonnie Clemmons, road work	67.50
Stanley Parsons, 1 day with truck	10.00
Nat Stratton, road work	7.50
C. H. Harrell, road work	42.00
Frank Barne, road work	45.00
J. S. Roberson, drugs for convicts	2.00
Wm. W. Jones, ext tooth for pris	2.00
A. C. L. RR Co., frt and asp brick	127.73
W. B. Makinson, road supplies	22.50
J. C. Griffin, repair on wagons	29.05
G. W. Persons Co., shoes for pri	13.25
M. Katz Sons, stripes for convicts	17.55
Kissy Filling Sta., gas, oil, etc.	17.04
Browning Garage, gas, oil	1.87
Progressive Garage, gas, oil	3.40
M. C. Autrey Motor Co., sup. to Tr	69.65
Lupfer & Prather, gas and oil	29.80
Cables Garage repairs to truck	31.25
Rankin Shine Motor Co.	10.25
Thurber Filling Sta., gas and oil	12.45
Mack Bros., lumber for road	6.78
Elmer J. Warren, lumber for road	81.00
C. & G. Anderson, lumber for road	47.80
Fla. Feed Store, mule feed	58.76
F. C. Bryan, mule feed	190.00
F. C. Bryan, groceries to rd camp	39.80
F. C. Bryan, groceries to rd camp	8.40
R. S. Floyd, sup to convict camp	70.05
R. S. Floyd, mule feed	61.65
Sam Barber, road work	5.00
Clinton Bass, road work	52.50
Homer J. Partin, road work	52.50
E. L. D. Overstreet, road inspection	10.00
A. F. Bass, road inspection	10.00
Henry O. Partin, road inspection	10.00
Ben Tindall, road work	15.00
Tore Tindall, road work	72.00
Theodore Smith, road work	6.00
Dan B. Brown, road work	7.50
Sam Barton, road work	11.25
Ransom Barber, road work	10.00
Jack Simmons, road work	48.00
Ed. Kirkwood, road work	15.50
Ed. Bass, road work	6.25
Clyde Padgett, road work	17.50
Elvin Warren, road work	36.25
Harold Gilpin, road work	61.25
Luther Warren, road work	60.25
C. E. Alegard, road work	86.25
Bill Cram, road work	77.00
Marion Tindall, road work	45.00
Owen Lanier, road work	35.00
Will Lanier, road work	25.00
Hill & Co., road work Narcoossee	80.71
Rankin Shine, tractor & rd supplies	777.98
Mrs. Ollie Nourse, gas and oil	17.29
Lee Godwin, truck Godwin	144.00
Osceola Hdw. Co., supplies to road	85.96
M. F. Turner, work on truck	6.00
Milton Robinson, road work	80.00
Adams Mercantile Co., supplies road	77.65
Randolph Young, p o f l on road	10.00
Turner & Green, lumber for road	57.40
Sarah L. Young, supplies to truck	14.00
E. T. Minor, pay roll Kenansville	382.00
E. T. Minor, freight bill	2.05
Hill & Co., lumber for road	62.40
Forrest Wright, gas and oil	55.04
Cash Feed Store, mule feed	26.10
Joe S. Stratton, p g R K	1000.00
Joe S. Stratton, amt due on Est.	667.44
D. R. Kilpatrick, 10 per cent on Est	125.25
H. P. Suhl, road inspection	12.00
M. C. Autrey M. Co., g & o, can	77.52
Ethel Durden, balance on Lot	250.00
Otis Sellers, road work	75.00

FINE and FORFEITURE FUND

J. W. Oliver, Judge Juv. Court	12.70
J. L. Brannon, speed cop	125.00
S. B. Story, game warden	120.00
Pat Johnston, conviction fees	175.00
L. R. Farmer del Brooker Allen to r	46.71
Harley Davidson, ex Motor cycles	270.00
L. R. Farmer, inquest of A. Rosen	12.00
L. R. Farmer, Ct. Cost Mch. Court	45.00
L. R. Farmer, servant at jail	30.00
L. R. Farmer, capturing 3 stills	50.00
L. R. Farmer, 4 whiskey convictions	40.00
L. R. Farmer, 3 days S T C	12.00
L. R. Farmer, 8 costs J B et al.	60.01
L. R. Farmer, feeding prisoners	78.10
L. R. Farmer, costs in cases dis of	228.56
J. L. Overstreet, costs in Co. Court	123.90
Pat Johnston, special inquest L. c	75.00

AGRICULTRE & LIVE STOCK

A. J. Geiger, donation 1 month	25.00
Lupfer Insurance Co., pre o n C C	10.50
Tampa Daily Times, sp ad for Co	150.00
Red Cross St. Cl. donation	300.00
Red Cross, Kissimmee, donation	300.00
Chamber of Commerce, Kissimmee	475.00

SPECIAL PUBLICITY

Peoples Bank, payt trade acceptance	750.00

SPECIAL ROAD FUND

G. H. Porter, payment coupon f w	30.00

The Tax Collector's report showed amounts collected as follows: License $60.25 and Poll Taxes $232.00

Report of Depository showed balances as follows:

Revenue	$25146.91
Fine and Forfeiture	1297.37
Road and Bridge	6500.00
Special Road	14462.50
Agricultural	2593.49
Publicity	481.24
Tick Eradication	1525.53
Fair	31.90

Paid Warrants were ordered cancelled from the several funds as follows:

Revenue	$1727.86
Fine and Forfeiture	495.20
Road and Bridge	3648.42
Special Road	1121.50
Agricultural	25.00
Publicity	800.00

The Board having completed its work adjourned.

STAY YOUNG

Lack of health, strength and energy shows itself in lines in the face, flabby flesh and lack of muscular activity.

LEONARDI'S ELIXIR FOR THE BLOOD builds health, strength and energy. It keeps the flesh hard and firm, the eyes clear and bright. It puts color in the cheeks, a sparkle in the eye and flesh on the body. It is the ideal tonic.

Stay young by using LEONARDI'S ELIXIR FOR THE BLOOD. It invigorates and strengthens the whole system, makes rich red blood, acts gently on the liver and kidneys. Insist on LEONARDI'S. Refuse all others. At all druggists.

MR. COLEEN

is traveling North in his big bus car and can accommodate four passengers.

He is going through the following cities:—Washington, Balitmore, Pittsburg, Philadelphia, New York, Toledo, Detroit, and Chicago.

Leaving on, or about the 15th of May.

ST. CLOUD BUS LINE

The Bridge---A Symbol of Progress

FACTS ABOUT BRIDGE

The new double-leaf Bascule Bridge, over the Inland Waterway Canal will have, when open, a 60-foot clearance, and when closed, an 8-foot clearance.

It will have a 40-foot roadway and a 10-foot sidewalk on each side, beautified with segmental reinforced concrete railings.

The bridge will be lighted by White Way lights of five clusters each—a type similar to those now used on Hollywood Boulevard.

The progress of Hollywood By-the-Sea—from its beginning wilderness of 1921, to its present development may be reflected in the double-leaf Bascule Bridge being built over the Inland Waterway Canal. The bridge, a symbol of progress, is at Hollywood Boulevard, and connects the Hollywood Ocean Beach with the Lakes Section and the Central Section of Hollywood By-the-Sea. It unifies two important sections of Hollywood By-the-Sea, opening the activities of Hollywood Beach to motor traffic via Hollywood Boulevard.

The Bridge, artistic in itself, and a superb piece of engineering, will furnish the transportation avenue that will enhance the growth of Hollywood Beach and diversified activities—pleasure and business—of Hollywood By-the-Sea as an

All-Year Resort City

The bridge will connect with drives and streets of the Beach section, including the Ocean Drive that will ultimately run from Miami to Palm Beach.

It will be the way to Hollywood Ocean Beach—with the finest surf bathing along the East Coast—with a handsome casino now under construction—with 850 rooms, with sanitary pool, two wading pools and a spectators' gallery.

It will be the way to varied sports—dancing, band concerts, and many special attractions that will be held this summer on Hollywood Ocean Beach. When completed it will offer at night a White Way from the Dixie Highway to the brilliant lighted Beach. Special rates will prevail for the summer at the Hollywood and Great Southern hotels, also in high-class furnished apartments and private homes.

HOLLYWOOD

BY-THE-SEA

Florida's Year-'Round Resort City

You'll Enjoy the Free Inspection Tour---No Obligation

Take the enjoyable Free Tour of Inspection to Hollywood By-the-Sea. Our Specially Designed 24-Passenger Touring Coaches DeLuxe make Weekly Trips from St. Cloud.

Clip, Fill Out and Mail This Coupon Today!

W. Kimball, Local Manager,
St. Cloud Hotel, St. Cloud, Fla.
Dear Sir: Kindly send me without obligation on my part, full information about the **FREE TOUR OF INSPECTION** to Hollywood By-the-Sea, Florida's Year-Round Resort City, and Descriptive Printed Matter, Illustrated.

NAME ____________________

ADDRESS ____________________

CITY ____________________ STATE ____________________

Complete information about the tour, together with Hollywood printed matter, illustrated, will be sent to you on receipt of the Coupon in this advertisement.

HOME SEEKERS REALTY COMPANY
AGENTS FOR
HOLLYWOOD LAND & WATER COMPANY
J. W. YOUNG, President

St. Cloud Office, St. Cloud Hotel.
W. KIMBALL, Local Manager.

FLORIDA STATE OFFICES:
Jacksonville .St. Petersburg .Tampa Orlando .Daytona .West Palm Beach
St. Augustine Tallahassee Fort Lauderdale Avon Park

ST CLOUD TRIBUNE

Published Every Thursday By the ST. CLOUD TRIBUNE COMPANY

CLAUD F. JOHNSON ....President

Entered as Second-class Mail Matter April 20th, 1910, at the Postoffice at St. Cloud, Florida, under the Act of Congress of March 3, 1879.

Advertising bills are payable on the first of each month. Parties not known to us will be required to pay in advance.

The Tribune is published every Thursday and mailed to any part of the United States, postage free, for $2.00 a year; $1.25 for six months or 75c for three months—strictly in advance.

In sending in your subscription, always state whether renewal or new subscriber. In changing your address be sure to state former address.

Reading notices in local columns, 10c a line. Rates for display advertising furnished on application.

FOREIGN ADVERTISING REPRESENTATIVE THE AMERICAN PRESS ASSOCIATION

LETTERS TO EDITOR

Point Pleasant, W. Va. April 21, 1925

Editor St. Cloud Tribune.
My Dear Mr. Johnson:

I am enclosing herewith my check for the renewal of my subscription to your splendid paper, which is a most welcome visitor to our home in the West Virginia hills. We rely on it to give us the Florida news, and especially what is going on in St. Cloud and Osceola Co. I have been much pleased to note the rapid growth and the substantial improvements in your city since I was there two years ago, and I imagine that nothing is likely to check its advancement until it becomes one of the most beautiful and healthful of Florida's inland cities and I am sure that the Tribune is entitled to much credit for what has been accomplished by reason of its persistent, faithful, fair and honorable boosting for its town, county and State.

Many of my old friends in St. Cloud have passed away, but there still remains quite a few there for whom I have the highest respect and would be so glad to meet again. I see my old friend, E. E. Livermore has only recently passed his eightieth milestone, I congratulate him. I will not reach that point till January next. With very kind regards to ye editor and all my friends down there,

I remain Yours Most Truly
W. W. RILEY.

SURPRISE PARTY

A happy party surprised Mr. and Mrs. W. H. Todd at their beautiful home on Maryland Ave. and 8th St., on Thursday, April 30. After the greetings, the baskets were unloaded, and at noon all sat down to a bountiful repast. Music and games followed and a very delightful time was spent with the genial host and hostess and Mother Todd. Those present were Mr. and Mrs. M. Stanton, Mrs. A. Conklin, Mrs. J. Miller, Mr. Hubbard, and Elder J. Spaulding.

RESOLUTION

WHEREAS, The City Commission of the City of St. Cloud, Florida, deems it advisable to issue bonds of said City, for raising money to be used for sewer extension, water extension, for rebuilding and extending electrical system, and for the purpose of paying off the indebtedness on the new engine recently installed at power plant, and for the purpose of purchasing an additional electrical unit at the power plant, and for the purpose of acquiring dredging machinery; and

WHEREAS, the assessed value of the real and personal property within the corporate limits of the City of St. Cloud, according to the City assessment books for the year A. D. 1925, is the sum of $2,897,675.00; and

WHEREAS, the said City Commission of the City of St. Cloud has caused proper engineering estimates to be prepared of the probable cost of the improvements which are deemed advisable as aforesaid; and

WHEREAS, said estimates are on file with the City Commission of the City of St. Cloud, and

WHEREAS, said estimates show that the amount necessary for the various improvements contemplated are as hereinafter set forth; and

WHEREAS, the City Commission of the City of St. Cloud desires the expression of the will of the qualified voters of the City of St. Cloud as to the issuance of such bonds for the purposes stated.

NOW, THEREFORE, BE IT RESOLVED BY THE CITY COMMISSION OF THE CITY OF ST. CLOUD, FLORIDA, that the City Commission of the City of St. Cloud, Florida, deems it advisable to issue bonds for raising the following sums of money to be used for the following purposes, viz:

For sewer extension $240,000.00;
For water extension $165,000.00;
For rebuilding and extending electrical system ....$ 10,000.00;
For paying off the indebtedness on the new engine recently installed at power plant ....$ 14,000.00;
For purchasing an additional electrical unit at power plant $30,000.00;
For purchasing dredging machinery ....$ 11,000.00;
Total ....$[illegible]

and further deems it advisable that bonds of the City of St. Cloud, Florida, be issued for the respected specified amounts above stated for said specified respective items.

BE IT FURTHER RESOLVED BY THE CITY COMMISSION OF THE CITY OF ST. CLOUD, FLORIDA, that before any of such bonds shall be issued for any of such purposes, the question of their issue, such purposes, the question of their issue, as well as the amount to be issued, shall be submitted to the qualified voters of the City of St. Cloud, Florida, then residents of the City of St. Cloud, Florida, on the date of said election, who own real estate therein and have paid their taxes due to the City of St. Cloud for the year last due thereon at an election called for that purpose;

BE IT FURTHER RESOLVED BY THE CITY COMMISSION OF THE CITY OF ST. CLOUD FLORIDA that said election be, and it is hereby called for said purpose on the 18th day of May, A. D. 1925.

BE IT FURTHER RESOLVED BY THE CITY COMMISSION OF THE CITY OF ST. CLOUD, FLORIDA, that notice of said election be published in the St. Cloud Tribune, a weekly newspaper published in said City, in the issues of said paper appearing on May 7th and May 14th, both 1925, such notice to be in the form hereinafter set forth.

BE IT FURTHER RESOLVED BY THE CITY COMMISSION OF THE CITY OF ST. CLOUD FLORIDA, that the polling place for the purpose of holding said election shall be the City Hall in the City of St. Cloud Florida, and that the hours for holding such election shall be from eight o'clock in the morning until sundown of said day. That the inspectors for such election be, and they are hereby designated to be the following:

A. L. BARLOW,
J. K. CONN,
J. F. FREE
(Inspectors)

and that the Clerk for said election be, and he is hereby designated to be the following person:

A. E. COWGER
(Clerk)

That said election be held in accordance with the laws governing City elections effective with reference to the City of St. Cloud, Florida, and that the ballot to be used at said election be in the following form, to-wit:

(FORM OF BALLOT)
OFFICIAL BALLOT NO. ....

SPECIAL ELECTION FOR THE AUTHORIZATION OF ISSUANCE OF BONDS OF THE CITY OF ST. CLOUD, FLORIDA BY THE CITY COMMISSION OF SAID CITY.

The eighteenth day of May, 1925.

MAKE A CROSS MARK (X) before the answer of your Choice to each of the following six propositions:

VOTE FOR ONE:
FOR the issuance of bonds of the City of St. Cloud, Florida, in the amount of $240,000.00 for sewer extension.
AGAINST the issuance of bonds of the City of St. Cloud, Florida, in the amount of $240,000.00 for sewer extension.

VOTE FOR ONE:
FOR the issuance of bonds of the City of St. Cloud, Florida, in the amount of $165,000.00 for water extension.
AGAINST the issuance of bonds of the City of St. Cloud, Florida, in the amount of $165,000.00 for water extension.

VOTE FOR ONE:
FOR the issuance of bonds of the City of St. Cloud, Florida, in the amount of $10,000.00 for rebuilding and extending electrical system.
AGAINST the issuance of bonds of the City of St. Cloud, Florida, in the amount of $10,000.00 for rebuilding and extending electrical system.

VOTE FOR ONE:
FOR the issuance of bonds of the City of St. Cloud, Florida, in the amount of $14,000.00 to pay off the indebtedness on the new engine recently installed at power plant.
AGAINST the issuance of bonds of the City of St. Cloud, Florida, in the amount of $14,000.00 to pay off the indebtedness on the new engine recently installed at power plant.

VOTE FOR ONE:
FOR the issuance of bonds of the City of St. Cloud, Florida, in the amount of $30,000.00 for an additional electrical unit at power plant.
AGAINST the issuance of bonds of the City of St. Cloud, Florida, in the amount of $30,000.00 for an additional electrical unit at power plant.

VOTE FOR ONE:
FOR the issuance of bonds of the City of St. Cloud, Florida, in the amount of $11,000.00 for dredging machinery.
AGAINST the issuance of bonds of the City of St. Cloud, Florida, in the amount of $11,000.00 for dredging machinery.

BE IT FURTHER RESOLVED BY THE CITY COMMISSION OF THE CITY OF ST. CLOUD, FLORIDA, that the Mayor-Commissioner of said City issue his proclamation in connection with the notice of said election in the form following:

PROCLAMATION OF SPECIAL ELECTION

Under and by virtue of the authority vested in me by the City Commission of said City, I DO HEREBY PROCLAIM AND ANNOUNCE that a special election will be held in the City of St. Cloud, Florida, on May 18th, A. D. 1925, for the purpose of determining the question as to the issue of bonds of said City for certain purposes as more fully set out in the Notice of Election attached hereto. The polling place for said election shall be the City Hall in the City of St. Cloud. The hours during which said polls will be open will be from eight o'clock A. M. to sun-down on said date of said election. Each of the six propositions submitted will be voted on separately in one ballot. Such of said separate propositions for a bond issue as a majority of the qualified voters voting at such election shall be in favor of, will be followed by an issue of bonds as authorized by said election. The qualified voters to vote in said election must be registered voters of the City of St. Cloud, Florida, registered in the registration books of said City, then residents of the City of St. Cloud on the date of election, and must own real estate within the corporate limits of said City of St. Cloud, and must have paid their City taxes due the City of St. Cloud, Florida, for the year last due thereon.

The said election will be conducted in the manner provided by law.

IN WITNESS WHEREOF I have hereunto affixed my name, as Mayor-Commissioner, and the City Commission has caused the seal of the City of St. Cloud, Florida, to be hereunto affixed, attested by the City Manager of said City, all on this 7th day of May, A. D. 1925.

G. C. OUTLAW
Mayor-Commissioner of the City of St. Cloud, Florida.
ATTEST: JOHN B. COLLINS,
City Manager, City of St. Cloud, Florida.
(Seal of City of St. Cloud, Florida.)

BE IT FURTHER RESOLVED BY THE CITY COMMISSION OF THE CITY OF ST. CLOUD, FLORIDA that the notice to be appended to said proclamation be in the form following:

NOTICE OF SPECIAL ELECTION.
TO ALL WHOM IT MAY CONCERN.

Notice is hereby given that a special election will be held in the City of St. Cloud, Florida, pursuant to resolution of the City Commission of said City passed at its meeting of May 7th, A. D. 1925, for the purpose of determining whether or not the City Commission of the City of St. Cloud, Florida, shall be authorized to issue bonds of the City of St. Cloud for the following purposes in the following amounts:

$240,000.00 for sewer extension;
$165,000.00 for water extension;
$10,000.00 for rebuilding and extending electrical system;
$14,000.00 to pay off the indebtedness on the new engine recently installed at power plant;
$30,000.00 for an additional electrical unit at power plant; and
$11,000.00 for dredging machinery.
$[illegible], Total.

The inspectors of said election are A. L. Barlow, J. K. Conn and J. F. Free and the Clerk of said election is A. E. Cowger. The hours of election will be from eight o'clock A. M. to sun-down on the date of said election. The polling place is the City Hall in the City of St. Cloud.

Each of the above purposes for bonds shall be voted on separately, and such of the propositions as receive the sanction of a majority of the qualified voters voting at said election will be carried out by subsequent issue of bonds pursuant to the authority so conferred.

This the 7th day of May, A. D. 1925.

G. C. OUTLAW,
Mayor-Commissioner, City of St. Cloud, Florida.
ATTEST: JOHN B. COLLINS,
City Manager, City of St. Cloud, Florida.
(Seal of City of St. Cloud, Florida.)

ORDINANCE REGARDING REGISTRATION.

BE IT ORDAINED BY THE CITY COMMISSION OF THE CITY OF ST. CLOUD that:

Section 1. The registration books of said City shall be opened to registration of voters at least 10 days prior to the holding of any general or special municipal election in said City, and shall be held open until the third day prior to such election when they shall be closed.

Section 2. Said books shall be opened to the public for registration purposes at the City Hall at all times between eight o'clock A. M. and four o'clock P. M. during said period.

Section 3. All ordinances and parts of ordinances in conflict herewith are hereby repealed, including especially that certain ordinance enacted and adopted by the City Commission of the City of St. Cloud at the meeting of April 22nd, 1925, with reference to registration.

Section 4. This ordinance shall take effect immediately.

Read the first time and by unanimous consent read the second and third times and passed this the 7th day of May A. D. 1925.

G. C. OUTLAW,
Mayor-Commissioner
Attest: John B. Collins, City Manager.
(Seal City of St. Cloud, Fla.)

NOTICE OF MASTER'S SALE

Notice is hereby given that under and by virtue of a decree entered by the Honorable C. O. Andrews, Judge of the Circuit Court of Osceola County, Florida, in Chancery, on the 5th day of May, 1925, in a certain cause therein pending, wherein S. T. Thacker was complainant, and Wm. Lang, otherwise known as Capt. Wm. Lyng, and Elsie Lyng, his wife; W. B. Makinson Company of Kissimmee, Florida, a corporation and Osceola Hardware Company, a Corporation; J. M. Clay and Monroe Thomas, trading and doing business under the firm name of Clay & Thomas, and the Gulf Fertilizer Company, a corporation, were respondents, I have taken charge of and will offer for sale to the highest and best bidder in front of the Court House Door in Kissimmee, Florida, during the legal hours of sale, on Monday, the 1st day of June, 1925, the following described property, to-wit: The SW¼ of NE¼, and W½ of SE¼ of Section 7, Township 26 South, Range 29 East, together with all tools and machinery that is or may be upon the premises at this time, sold to satisfy the amount due upon said mortgage foreclosed in and by said decree, wherein there was found to be due the sum of $1931.86, together with the costs of those proceedings. Purchaser to pay for deed.

W. J. STEED,
Special Master in Chancery.

Notice of Application for Tax Deed

Notice is hereby given that John J. Johnston, purchaser of Tax Certificates No. 525, 526, 529, 531, 532, 533, 535, 536, 537 dated the 5th day of June, A. D. 1922; Tax Certificate No. 485 dated the 6th day of June, A. D. 1921 and Tax Certificate No. 421 dated the 2nd day of June, A. D. 1919, has filed said Certificates in my office, and has made application for tax deed to issue in accordance with law. Said Certificates embrace the following described property, situated in Osceola County, Florida, to-wit: No. 525, 1922 Lot 18, Assessed to Unknown; No. 526, 1922, Lot 17 Assessed to D. C. Richardson; No. 529, 1922 Lot 28 Assessed to Unknown; No. 531, 1922 Lots 73-74 Assessed to Unknown; No. 532, 1922 Lot 63 Assessed to O. W. Taylor; No. 533, 1922 Lot 82 Assessed to Unknown; No. 535, 1922 Lot 102, Assessed to F. Roop; No. 536, 1922 Lots 113 and 114 Assessed to M. G. Willis; No. 537, 1922 Lot 125 Assessed to J. A. Harneth; No. 485, 1921 Lot 29 Assessed to Unknown; No. 421, 1919 Lot 120 Assessed to Unknown. All above lots being in Seminole Land and Investment Company's subdivision of all except NE¼ of SW¼, section 22, township 26 south, range 30 east, the said land being assessed at the date of the issuance of said certificate in the name of the parties as shown above. Unless said certificates shall be redeemed according to law, tax deed will issue thereon on the 8th day of June, A. D. 1925.

J. L. OVERSTREET,
Clerk Circuit Court, Osceola Co., Florida.
Circuit court seal. By S. H. Bullock, D. C.
May 7-June 4—J. J. J.

Notice of Application for Tax Deed

Notice is hereby given that W. J. Nelson, purchaser of Tax Certificates No. 1249 and 1250 dated the 6th day of July A. D. 1911; Tax Certificates No. 2962, 2963, 2965, 2966, 2967, 2968, 2969, 2970 dated the 2nd day of June, A. D. 1919; Tax Certificate No. 948 dated the 2nd day of June, A. D. 1919; Tax Certificates No. 1149 and 1150 dated the 5th day of June, A. D. 1922, has filed said Certificates in my office, and has made application for tax deed to issue in accordance with law. Said certificates embrace the following described property, situated in Osceola County, Florida, to-wit: No. 1249, 1914 Lots 1, 2 and 3 Block F, Unknown; No. 1250, 1911 Lot 1 Block G, Unknown; No. 2962, 1918 Lots 3, 5, 6, 7, 9, 10, 11, 12, 14, 15 17 and 18 to 21 inc. Block B, Unknown; No. 2963, 1918 Lots 2 to 12 inc. Block C, Unknown; No. 2965, 1918 Lots 12 to 20 inc. Block C, Waring & Edwards; No. 2966, 1918, Lots 21 and 24 Block C, Unknown; No. 2967, 1918 Lots 21 and 22 Block C, Waring & Edwards; No. 2968, 1918 Lots 7, 8, 11, 13 and 21 Block D, Waring & Edwards; No. 2969, 1918 Lots 17 to 21 inc. Block D Waring & Edwards; No. 2970, 1918 Lots 1, 2 and 5 to 19 inc. Block E, Waring & Edwards; No. 948, 1919 Lots 6, 7, 9, 10, 11 and 12 Block A, Unknown; No. 1149, 1922 Lots 1, 2, 3 and 8 Block A, A. H. Fox; No. 1150, 1922 Lot 10 Block D, A. H. Fox. All above lots in Lincoln Heights, the said land being assessed at the date of the issuance of said certificates in the name of the persons above set opposite same. Unless said certificates shall be redeemed according to law, tax deed will issue thereon on the 8th day of June, A. D. 1925.

J. L. OVERSTREET,
Clerk Circuit Court, Osceola Co., Florida.
Circuit court seal. By S. H. Bullock, D. C.
May 7-June 4W. J. N.

SPECIAL NOTICE

Notice is hereby given that the City Commissioners will on the evening of May 8, A. D. 1925, at 7:30 P. M., meet as a Board of Review to listen to any complaints as to the tax assessment for 1925. They will continue to meet from day to day until full review and equalization is completed. All who consider themselves aggrieved are requested to attend these meetings.

JOHN B. COLLINS,
35-3t City Clerk.

THE OWNERS SAY

SELL THESE PROPERTIES AT ONCE

So we have priced them way below value for quick sale only.

Two lots and buildings near 10th St. only $1050, terms.

Two lots on Ohio Ave. only $300 cash, worth $500.

Three lots near the lake, high and dry 100x150 ft, only $700 each.

Cottage and two lots, nice location, only $800 part cash.

Cottage and one lot only $900, terms.

Cottage and three lots $800 cash.

Two story house, three rooms down, and three rooms up, five lots on good street, close to school, for only $1150, terms.

Five acre tract, and two good lots on 17th St., for only $350.

Before buying, see us, we may save you money.

HOWARD N. GRAY
on 10th St.
near Chamber of Commerce, St. Cloud.

McGill & Scott
ST. CLOUD, FLORIDA
has established a new
PLUMBING SHOP
in St. Cloud, and is ready to take orders for all kinds of
SANITARY PLUMING FIXTURES
and Repair Work
All Work Guaranteed.
HUGO THOMPSON
Manager.

Drain Your Land for Larger Crops

DRAINED land is fertile land. It will increase your crop yield enormously, enough more to pay for the drainage in one season. You will harvest better crops. You can work your land earlier and easier. Drained land has a higher value, making drainage your best investment.

But be careful in selecting your tile; you don't want to do the job over again. Our tile are made of concrete by the Dunn method, insuring the best that can be made. They do not disintegrate, but actually improve with age. Every one is guaranteed.

JAS. SAGE
St. Cloud, Fla.



Phone 71

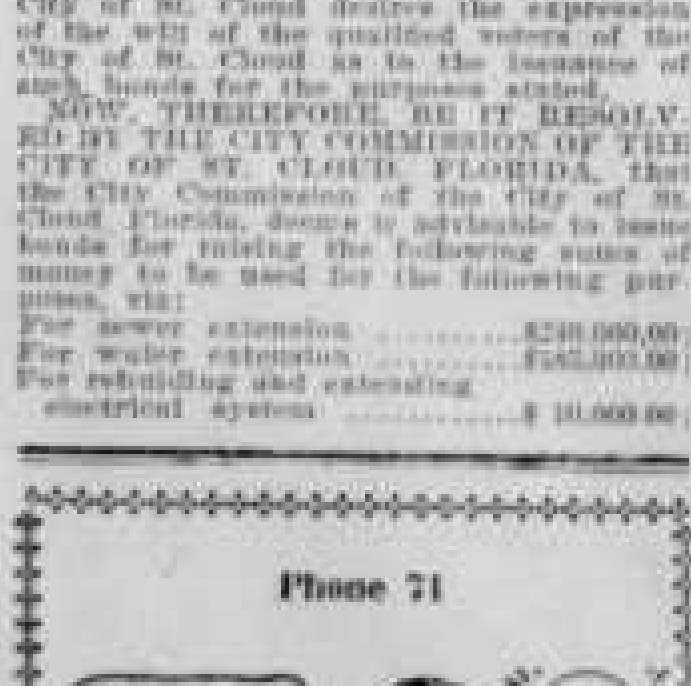

ICE should be clean as well as cold. The purity of our ice is one reason that it is recommended to your home use. Our daily delivery is pleasingly punctual.

ST. CLOUD ICE CO.
D. E. ARMSTRONG, Mgr.

WANT ADS

These Little Business Getters Pay Big

FOR SALE

FOR SALE—Lake front lots. The property that will increase in value. S. W. PORTER. 12-tf

DON'T PUT the Baby in the dresser drawer. Buy a Bed at Summers Furniture Store, Penn. Ave. & 11th St. 35-tf

FOR SALE—I wish to offer for sale to the highest bidder, subject to prior sale or settlement the following accounts. I reserve the right to reject any or all bids. Oscar Stokes, $22.23; Charles G. Perry, $131.94; Charles Jenkins (col.) $10.30. C. A. Bailey, Bailey's Grocery.

FOR SALE—Two fine Barred Rock cockerels. Apply Ohio Avenue and Cypress street. 37-1tp

LIST YOUR PROPERTY with John F. Bailey, Realtor, New York Ave. next door north of Peoples Bank. Do it now! 37-tf

FOR SALE—Gearhart Knitting Machine practically new. Very reasonable. Several lbs. yarn given free. 322 N. Y. Ave. 37-1t

FOR SALE—Lawn Mower, 18 inches Kentucky Blue Grass. Good as new. ½ Price. Used very little. H. Gatliff, corner 7th St. and Kentucky ave. 1tp

FOR SALE—2 houses and 5 lots, 7th and 8th streets and Maryland Ave. Plenty Trees and Flowers. See John Whipple. 37-2tp

FOR RENT

FOR RENT—Garage 6th and Kentucky avenue, $2.50 per month. 36-

FOR RENT—Furnished cottage. Mrs. Empson, cor Jersey ave. & 11th St. 33-tf

ROOMS FOR RENT

OFFICE ROOMS FOR RENT—If you want to rent a nice, new up-to-date office see us. Steen & Dawley. Peoples Bank Bldg. 24—

FOR RENT—Furnished room with bath. Summer rates. 222 N. Illinois avenue.

WANTED

WANTED—A few five acre tracts in Sec. 12, Township 27, Range 30. H. N. Gray, St. Cloud. 37-tf

WANTED—Young man with car to travel in Florida. See H. D. Chipman, St. Cloud Hotel. 37-1tp

CITIZEN'S REALTY COMPANY
FOR SALE
HOMES & CITY LOTS
ORANGE GROVES & ACREAGE
WE DON'T ASK FOR EXCLUSIVE AGENCY OR TIME OPTIONS
WE DO ASK THAT FOLKS WHO LIST THEIR PROPERTIES WITH US ADVISE US WHEN SUCH PROPERTIES ARE SOLD.
W. G. KING, MGR.
Opposite the St. Cloud Hotel

BUICK
—CALL—
NORMAN ROLLIN
—230—
BROADWAY GARAGE
KISSIMMEE, FLA.
Regarding that new
BUICK
or a fine reconditioned
Used Car
36-2t

LOST

LOST—R. d. Conklin Pen, with wide gold band. Finder please return to Tribune Office and get reward. 37-2tp

MISCELLANEOUS

COMRADES—I have wood for sale. Wood yard between 8th and 9th on Delaware ave. Call or address P. O. Box 617. H. F. Hettinger. 15-tf

FRANK HADEY, experienced auto mechanic, will do your work at 50c per hour. Also washes cars, Garage 409 So. Florida Ave., Cor. 13th.

SEE INTER-OCEAN Investment Co., for city property, five-acre tracts and groves.

OLD COLONY LIFE INSURANCE COMPANY of Chicago, Illinois, offers agents a wider field and increased opportunity by writing man, woman and child from date of birth to age 60 on the annual, semi-annual or quarterly premium plan, for amounts going up to $5,000 as regards children, while for adults the limit is $30,000. As the Company writes also sub-standard risks our agents have very few rejections. The Company will give a very liberal commission contract (direct with Home Office) to a good personal producer. 37-1tp

PERMANENT WAVING by Expert Hairdresser. Private engagements Call 12 noon until 6 p. m. Mrs. W. S. Graham, 105 Park Street, Kissimmee, Florida. 37-4t

AUTO SERVICE

CAR FOR HIRE. Phone 64. C. C. Rummel. 22-tf

SEE
STEEN & DAWLEY
Peoples Bank Bldg.
FOR REAL ESTATE
in and around St. Cloud

CONSOLIDATED REALTY CO.
Wm. Landiss, Manager
Real Estate and Insurance
We give service; we get results
List your property with us.

ROBT. M. DRAYTON V. M. HILL
DRAYTON & HILL
REAL ESTATE
NARCOOSSEE
Osceola County, Fla.
You can depend on us for a square deal. You can make money by investing now.

LOCAL VISITING SOCIAL

St. Cloudlets

COMING PERSONAL GOING

S. W. Parter, real estate, insurance.

Mr. and Mrs. Huntley of Tavares were callers last Sunday at the Jay home in this city.

PLENTY STRAWBERRIES AT BAILEY'S.

Mrs. Mary C. Bedford returned last week for her home in Bristol, Ind. She has spent fourteen winters in Florida.

L. C. Riddle, Dentist, Conn Building. Appointments made. tf

F. B. Robbins and wife started Tuesday for their home at North Loupe, Neb. They will return early in the fall.

JUST A FEW DELICIOUS CROWN JEWELL PEACHES AT BAILEY'S.

Mr. and Mrs. Louis Holley left Wednesday for Providence, R. I., for the summer. This was their eighth winter in Florida.

Dr. M. Cushman-Griswold, Homeopath and Osteopath. Hours from 9 to 11; 2 to 4. Fla. Ave. bet. 10 & 11 (tf)

Mrs. L. A. Bennett left for her home in Chicago, Ills., last Wednesday. This is her sixth winter at the Seminole hotel and her many friends will welcome her return next winter.

SANDURA, the best oil varnished Rug. Full line at Summers furniture store. 9 x 12 for $15.50. Call and see them. 35-tf

Mrs. Evelyn Cremsere of 303 N. Florida avenue, left this week for her summer home in Detroit, Mich. She plans to return again early next season.

Dr. J. D. Chum, Physician and Surgeon. Office over Peeds Grocery. Phones at office and residence. tf.

H. B. Joy and Miss Mabel Taft have closed their house on Wisconsin avenue and will spend several months with friends in the North. Their trip will include Pennsylvania, Ohio, Michigan and Vermont.

SEE the fine willow suite in window, 5 pieces $98.00. Summers Furniture Store, Penn. Ave. & 11th st. 35-tf

L. L. Baker, contractor, has purchased the Sapp home in Doops Addition. Mr. Baker plans to remodel the house into a modern eight room house, with bath, etc., and to erect two other houses on the vacant lots.

Dr. C. Suckhoff, Chiropractor, Hours 9 to 12 and 2 to 6. Conn Building, 10th St. & Penna. Ave. 24-tf

Our charming musician, and sweet singer, Miss Lois Emerson, has gone North for the summer. We will miss her, but wish her a happy visit and much needed rest and an early return home.

See Mrs. Ethel Stokes, cor. Vermont Ave. and 11th street, for plain and fancy sewing. Prices reasonable. 35-2t.

James Buchanan and wife left for Brownstown, Ills., this week after a pleasant winter in St. Cloud. They have been making this city their winter home since 1910, and have a host of friends here who will welcome their return.

Dr. Wm. H. Dodds, Physician and Surgeon, office Eleventh and Penna. Ave. Day and Night calls promptly attended. 17-tf

THE HOME OF THE CHECKERBOARD SIGNS AT BAILEY'S.

Mr. and Mrs. J. W. Francis, 508 Indiana Avenue, left St. Cloud on Tuesday for their summer home in Brighton, Mich. If health and other conditions permit they will return to St. Cloud, "the Friendly City," early the coming Fall.

GREEN CORN AT BAILEY'S.

Mrs. E. B. Carson, with her friends, Mrs. Temple and Miss Jane Allen, have arrived at their summer home, Pittsfield, Mass., according to word received here. They expect to be in St. Cloud again next winter, having purchased a residence on Florida ave.

EVEN WITH LOTS OF PEOPLE LEAVING OUR MEAT TRADE KEEPS INCREASING AT BAILEY'S.

Mrs. A. H. Marskle left this week for Chicago, Ills., where she will spend some time visiting her daughter, and then continue her journey to her home at Janesville, Wis. Mrs. Marskle spent a very pleasant winter at the Hotel St. Cloud, and plans to return again next fall.

ROASTING EARS ARE FINE. GET THEM AT BAILEY'S.

A large number of St. Cloud people left Tuesday to spend the summer months in the North. Among those leaving were Mr. and Mrs. Nathan Dye, who go to Iowa, Mr. and Mrs. Robbins, to Nebraska, and Mrs. Phelps, who has been stopping for the winter with Mrs. Tuttle, was also with the crowd.

THAT HOUSEWIFE IS NEVER MISTAKEN WHO BUYS OUR HAM AND BACON AT BAILEY'S.

RALLY DAY AND VICTORY DRIVE at the African M. E. Church one mile east of St. Cloud next Sabbath, May 10th, at 3 p. m., when white and colored folk from Orlando, Kissimmee and St. Cloud are expected present. Singing of solos duets and quartettes will be a feature of the occasion. 37-1tp

FRESH BLACKBERRIES (WITHOUT RED BAGS) AT BAILEYS.

Mr. and Mrs. H. E. Fletcher were among the arrivals in St. Cloud this week, coming from Magnolia, Miss. They plan to locate somewhere in Florida, and it is hoped that they will decide to locate here permanently. Mrs. Fletcher is a daughter of Mrs. Jennie Tucker, on Connecticut avenue.

RED CROSS CHAPTER MET LAST MONDAY

St. Cloud Red Cross Chapter met May 4 in the Chamber of Commerce Rooms with Mrs. L. M. Parker, Vice-President presiding.

Miss Hunter gave her report of work done in East part of county. In this territory out of 237 specimens examined for hook worm 107 were positive.

In St. Cloud up to the Sixth Grade out of 101 specimens 24 were positive.

Out of 134 taking test for diptheria 28 were positive and all but two taking treatment.

In the typhoid test 26 were positive in St. Cloud.

These tests were also given in Ashton, Narcoossee and Kenansville.

Miss Hunter also told of the necessity of a loan closet. Clothing is especially needed for babies, but also for adults in case of sickness or fire.

Mrs. Rex reported she had interviewed three of the churches in regard to this need.

Two waste paper baskets are needed for the Red Cross Room.

Meeting adjourned to meet June 1.

CARD OF THANKS

I wish to take this method of expressing my sincere thanks and appreciation to the Peoples Bank, Dr. Elford and others who assisted during the recent illness of my wife.

J. E. LONG.

WEAR LA RITA REDUCING CORSETS FOR HEALTH

La Rita Reducing Girdles add charm and beauty to the figure. Gently and harmlessly massage away excess flesh. Highest quality. Guaranteed. Comfortable front clasp. Flesh color. Recommended by physicians. Retail price $9.85. Agents' special price $6.50 cash. Quantity limited. Order today. Specify uncorseted waist and hip measurements.

The Household Specialties Co.
52 West Market Street Akron, Ohio

Cook with Gas

and Live in the Country

Skinner Gas Maker

Makes a hot, clean, cheap gas from gasoline. Unexcelled for cooking, baking, heating. Instantly available day or night. Free for the suburban or country home. Brings the city right to your door.

There is a Skinner Gas Maker for every need, private homes, apartment buildings, hotels, subdivisions, communities.

Write for booklet "The Home Convenient"—there is no obligation.

SKINNER MACHINERY CO.
30 Broadway, Dunedin, Fla.

ALL OUT OF SORTS?

So Was This St. Cloud Woman Who Tells Her Experience.

All too often women accept their pains and aches as natural to their sex. They fail to realize that weak kidneys are often to blame for that backache, those headaches, dizzy spells and that tired, depressed feeling. Thousands have found new health and strength by helping the weakened kidneys with Doan's Pills—a stimulant diuretic. This St. Cloud case is one of many:

Mrs. J. W. Smith, Kentucky Ave., says: "I had such a miserable pain in the small of my back I couldn't get a wink of sleep at night. My kidneys became disordered and my feet swelled so badly I couldn't wear my shoes. There were puffy spots beneath my eyes. I got Doan's Pills at Edwards' Drug Store and was soon cured."

Price 60c, at all dealers. Don't simply ask for a kidney remedy—get Doan's Pills—the same that Mrs. Smith had. Foster-Milburn Co., Mfrs., Buffalo, N. Y.

STANDARD HANDBOOK ON FLORIDA

A book is being compiled under the supervision of our organization which will give detailed information on all Florida, county by county.

The book, a handsome octavo of upward of four hundred pages, will contain up-to-date maps of each county, illustrations and general state statistics. It will, in fact, afford a ready reference guide to anyone seeking authentic, unbiased information about the State of Florida. The first edition will be issued in September, 1925, and there will be revised issues in September of each year. It will be sold for $1.00 a copy.

Requests are coming in from every state in the Union for copies of the first edition which will be limited to 20,000. Send in your dollar now if you want to own what is sure to become the standard handbook of Florida.

FLORIDA REAL ESTATE BUREAU,
917 Tribune Building
Tampa, Florida.

VEAL POT ROAST	.20
WESTERN PORK ROAST	.25
WESTERN PORK CHOPS	.30
WESTERN BEEF ROAST	22 1-2
FRESH GROUND HAMBURGER	.18
PURE PORK SAUSAGE	.25

Plenty Lamb and Veal, Home Dressed Hens and Fryers

AT BAILEY'S

SPECIAL THIS MONTH

UNIVERSAL ELECTRIC SWEEPER

Attachments Free

See Window.

CRAWFORD ELECTRIC SHOP

APPLIANCES, FIXTURES AND WIRING

St. Cloud, Fla.

THERE can't be anything serious the matter with a man except ill health. The most serious thing that ever ailed a house is bad heating facilities or other inferior plumbing. Your health depends upon the sanitary condition of the place you live in. Telephone us.

Walter Harris Little Plumber

3 DAYS' SALE

Main Grocery & Market

FRIDAY, May 8, SATURDAY, May 9
MONDAY, May 11

SUGAR	FINE GRANULATED	4 lbs.	31c
Baking Powder	RUMFORD OR CALUMET	One Pound Can	32c
BUTTER,	MORRIS PURE CREAMERY	PER LB.	54c
MILK	DIME BRAND CONDENSED	PER CAN	16c
NEW POTATOES,	10 lbs.		32c
SWEET POTATOES,	5 lbs.		23c
SALT	MULKEY'S FREE RUNNING	12c Package	10c

Syrup

ROY'S PRIDE,	PURE CANE, Per Quart	.27
ROY'S PRIDE,	PURE CAN Per Gal.	$1.09
BRER RABET,	CORN AND CANE, Per Gallon	$1.09
ALAGA,	CORN AND CANE Per aGllon	$1.09

VEGEATBLES

FRESH GREEN BUTTER BEANS PER LB.	.20
CUCUMBERS PER DOZ.	.15
GREEN PEPPERS PER DOZ.	.15
ICEBERG LETTUCE PER HEAD	.15
GREEN BEANS PER LB.	.10
CELERY PER STALK	.10
EGG PLANTS EACH	.05
TOMATOES PER LB.	.15
CABBAGE PER LB.	.03

MEATS

ROUND STEAK PER LB.	.23
BEEF ROAST PER LB.	.20
STEW BEEF PER LB.	.15
LOIN STEAK PER LB.	.27
PORK CHOPS PER LB.	32
PURE PORK SAUSAGE PER LB.	.25
HAMBURGER PER LB.	.18

After Every Meal

Pass it around after every meal. Give the family the benefit of its aid to digestion. Cleans teeth too. Keep it always in the house.

"Costs little—helps much"

WRIGLEY'S

MERITORIOUS

THE meritorious quality of our arrangements and business courtesy has won the esteem of our fellow townsmen. Each detail is in the hands of a capable staff trained to their special calling.

EISELSTEIN BROTHERS
FUNERAL DIRECTORS
ST. CLOUD, FLA.
PHONE-60

Checks Are Receipts

Checks are the best receipts in the world for paid bills. Our record of the cancelled Check as it is paid and passes through our books form a chain of evidence that cannot be surpassed or disputed. Starting a Checking Account with us is a simple matter. Let us tell you how.

PEOPLES BANK OF ST. CLOUD
4% ON SAVINGS

"COULD BETTER FERTILIZER BE MADE WE WOULD MAKE IT"

Get January price list Mixed Fertilizers.—"SIMIN PURE and GEM BRANDS"—now ready. QUALITY first. Fair Prices, Prompt Shipment. Not the Cheapest, but the Best for results. Also Insecticides, Sprayers, Dusters and Dusts.

E. O PAINTER FERTILZER CO., JACKSONVILLE, FLA.

NOTICE

NOTICE is hereby given that the following described lands, or so much thereof as will be necessary to pay the amount due for taxes herein set opposite to the same, together with the cost of such sale and advertising, will be sold at public auction on the first day of June, A. D. 1925, in front of the Court House Doors at Kissimmee, the County of Osceola and State of Florida.

DESCRIPTION OF LAND	Section	Township S.	Range E.	Acres	OWNER	Amount of Taxes and Costs
NW¼ of NE¼ and N½ of NW¼ less Lands Deeded to Mrs. T. L. Simmons and 1 acre square in N. W. Cor.	22	26	34	110	Unknown	31.27
SE¼ of NE¼ less 70 yards square in SE Corner	3	27	34	39	Unknown	7.81
NE¼ of SW¼	3	29	34	40	Unknown	7.51
NE¼ of NW¼	25	30	34	40	Unknown	10.27
Lot 1 of NE¼ and Lot 1 of NW¼	3	31	34	160	Unknown	29.72
S½ Lot 2	25	31	34	40	Unknown	5.36
N½ of NW¼	27	31	34	80	Unknown	20.09
E½ of NW¼ of SE¼ and SW¼ of NW¼ of SE¼ and NE¼ of SW¼ of SE¼	16	29	33	40	Unknown	11.51
SW¼ of NE¼ of NE¼	12	29	33	10	Unknown	3.16
SW¼ of SW¼	22	29	33	40	Unknown	12.74
NW¼ of SE¼	4	30	33	40	Alred, G. G.	10.27
Beg 100 ft. N of SE Cor of SE¼ of NW¼ Run N 100 ft. W 150 ft. S 100 ft. E 150 ft.	15	30	33		Unknown	1.74
NW¼ of SE¼	16	30	33	40	Bass, Oliver	13.18
Beg 175 yds W of SE Cor of SE¼ of NE¼ Run N 120 yds W 122 yds S 120 yds E 122 yds	16	30	33	3	Nettles, M.	3.01
NW¼ of NW¼	22	30	33	40	Johns, L. S.	20.09
S½ of NW¼	26	30	33	40	Unknown	4.20
NW¼ of NE¼	31	30	33	40	Unknown	3.46
E½ Lot 2 of NE¼	3	31	33	76	Unknown	6.34
E½	29	31	33	320	Unknown	24.01
N½ except N½ of NE¼	29	31	33	240	Unknown	18.12
W½ of NW¼	30	32	33	80	Unknown	6.34
N½	31	32	33	314	Unknown	24.01
SE¼ of NE¼	9	26	32	40	Unknown	7.85
All except Timber Lease to Consolidated Land Co.	3	30	32	642	Unknown	47.87
N½ of SE¼ and NW¼	3	30	32	240	Unknown	49.54
All fractional	4	30	32	400	Unknown	49.54
All	5	30	32	640	Unknown	47.57
All fractional	7	30	32	620	Unknown	47.57
All fractional	8	30	32	608	Unknown	47.57
All	6	31	32	587	Unknown	59.36
All	7	31	32	722	Unknown	56.43
All	18	31	32	722	Unknown	55.43
All	19	31	32	722	Unknown	52.43
All	30	31	32	722	Unknown	55.43
All	31	31	32	721	Unknown	55.43
E½ of SW¼	13	32	32	80	Unknown	6.34
W. S. Alpress Sub. Div. of NW¼	28	27	31			
Lots 2, 3 and 4				15	Unknown	3.98
Lots 11 to 15 Inc.				25	Unknown	9.15
NW¼ of NE¼ of NW¼	5	26	31	10	Ware, Wm. E. Ests	2.96
S½ of NW¼ of SE¼	6	26	31	20	Unknown	9.87
W½ of NW¼ of NW¼	17	26	31	20	Unknown	5.16
NE¼ of NW¼	18	26	31	40	Unknown	7.08
NW¼ of NW¼	18	26	31	40	Unknown	7.08
S½ of SW¼ of NE¼	20	26	31	20	Bass, Homer	13.09
N½ of SW¼ of NE¼	20	26	31	10	Mann, T. J.	3.60
SW¼ of NW¼	13	28	31	40	Unknown	7.87
All	2	30	31	774	Unknown	55.43
All	3	30	31	719	Unknown	55.43
All	12	30	31	711	Unknown	55.43
All	13	30	31	711	Unknown	55.43
All	24	30	31	711	Unknown	55.43
All	25	30	31	711	Unknown	55.43
All	36	30	31	600	Unknown	55.43
All	12	31	31	640	Unknown	47.57
All	13	31	31	640	Unknown	47.57
N½ of NE¼ of SE¼	4	25	30	20	Unknown	6.20
All except W½ of W½	6	25	30	480	Unknown	58.46
Land Recorded in Bk 37 page 271	8	25	30	2	Unknown	3.26
S½ of NE¼ and S½ of SE¼ of NW¼ and NE¼ of SW¼ and N½ of SE¼	19	25	30	220	Unknown	290.81
S½ of SW¼ of NW¼	19	25	30	20	Unknown	3.26
N½ of SW¼ of NW¼	19	25	30	20	Unknown	6.20
S½ of SE¼ of SE¼	32	25	30	20	Unknown	33.26
SW¼ of NW¼ and N½ of SW¼	30	25	30	120	Barber, R. C.	82.59
Lot 2 except Land Recorded Bk 45 page 34 and Bk 45 page 155	32	26	30	43	Whaley, A. E. Est.	137.80
Lot 3	32	26	30	48	Barber, R. C.	188.00
One Acre Square NW corner of SE¼ of NW¼	35	26	30	1	Lee, G.	1.07
All except N½ of S½ and NW¼ of SE¼	6	29	30	440	Unknown	31.47
All fractional	9	29	30	527	Unknown	35.70
Martha A. Bolce's Sub.-Div. of S½ of SE¼	2	25	29			
Lot 1	2	25	29	5	Unknown	1.62
E. 5 acres of Lot 10	2	25	29	3	Unknown	2.77
E½ of SE¼	1	25	29	80	Unknown	19.01
W½ of E½ of E½ of SE¼ of SE¼ and E½ of W½ of E½ of SE¼ of SE¼	9	25	29	30	Little, G.	3.07
C. E. Swopes Sub-Div. of N½ of SE¼ of NW¼	10	25	29			
Lots 1 and 2	10	25	29	10	Unknown	6.26
S½ of W½ of NW¼ of SW¼	13	25	29	15	Unknown	17.03
SE¼ of NE¼ of SE¼	14	25	29	10	Winterton, Wm.	17.80
SW¼ of NE¼ of SE¼	14	25	29	10	Unknown	2.77
N½ of S½ of NW¼ of SW¼	14	25	29	10	Unknown	3.96
Land Recorded in Bk 31 page 294	15	25	29	21	Unknown	145.49
Beg SW corner of Johnson's Tract Run E 101 ft. S 42½ degrees W 271 ft. N 200 ft. to Beg	15	25	29		Unknown	3.96
S½ of NE¼ of NW¼ and SE¼ of NW¼	18	25	29	60	Unknown	23.26
Land Recorded Bk 22 pg 286-287	18	25	29	24	Unknown	19.46
Beg 175 yds N of SE corner of NW¼ of SE¼ Run W 140 yds N 175 yds E 140 yds S 175 yds	18	25	29		Unknown	3.96
Beg SW corner of NE¼ Run E 156 yds N 110 yds W 156 yds S 110 yds	18	25	29	3½	Unknown	3.66
Beg 190 yds S and 160 yds E of NW cor of NW¼ of SE¼ Run S 175 yds E 140 yds N 175 yds W 140 yds	18	25	29	4	Unknown	3.96
SE¼ of SE¼	18	25	29	40	Brohaus, Geo. C.	12.85
Kissimmee Gardens Being a Sub-Div. Secs. 23 and 24		25	29			
Lots 1 and 2 Block A				10	Unknown	3.56
Lots 1 to 8 Inc. Block B				40	Unknown	12.85
Lots 1 to 8 Inc. Block E				40	Unknown	12.85
Lots 1 to 8 Inc. Block F				40	Unknown	12.05
Lots 1, 2, 7, 8 Block G				20	Unknown	6.26
Lots 4, 5, 6 Block I				15	Unknown	4.81
Lots 1 to 8 Inc. Block J				40	Unknown	12.85
Lots 1 to 8 Inc. Block K				40	Unknown	12.85
Lots 1 to 8 Inc. Block L				40	Unknown	12.85
Lots 1 to 8 Inc. Block N				40	Unknown	12.85
Lots 2 to 8 Inc. Block O				35	Unknown	10.60
Lot 8 Block P				5	Unknown	1.90
Lots 1 to 8 Inc. except Lot 6, Block S				35	Unknown	10.60
Lots 1 to 8 Inc. Block T				40	Unknown	12.85
All Block V south of road				30	Unknown	9.15
Lots 1 to 8 Inc. Block W				40	Unknown	12.05
Lots 1 to 8 Block X				40	Unknown	12.05
W½ of SE¼ of SW¼	29	25	29	20	Unknown	6.28
E½ of E½ of NE¼ of NE¼	30	25	29	10	Unknown	3.77
SW¼ of NE¼	30	26	29	40	Reeves, Coy	7.58
SW¼ of NE¼ of SE¼ and N½ of NE¼ of NE¼	8	27	29	30	Simpson, J. W.	4.32
5 acres in SW Corner of W½ of NW¼ of SE¼	2	25	28	5	Unknown	1.94
SE¼ of NE¼	11	25	28	40	Fielding	9.95
S½ of W½ Lot 3 Less S 12 ft and Land Recorded in Book 45 page 279	12	25	28	21	Brennan, W. O.	22.61
Beg NW corner of SE¼ of SE¼ Run S 225 yds E 94 yds N 225 yds W 94 yds	12	25	28	4	Brennan, W. O.	3.13
NW¼ Lot 1 and N½ of NW¼ of NE¼ E of S. R.	13	25	28	18	Unknown	2.89
E½ of NW¼	17	25	28	80	Unknown	9.65
W 108.67 ft. of E½ of Lot 2 W of Road	13	25	28	5	Unknown	2.35
N½ Lot 1	24	25	28	25	Crimes, Chas. L.	2.82
Beg 6.32 chs. N and 20 ft. E of SW Cor of Lot 4 Run N 6.4 chs. E 3.16 chs. S 6.4 chs. W 3.16 chs.	36	25	28	2	Brennan, Arthur	2.01
Land Recorded Bk 37 page 227	36	25	28	2	Guffey, Daisy	1.41
Waring & Edwards Sub.-Div. of Part of Lots 40 and 62	2	26	28	20	Unknown	2.35
Land Recorded Bk 56 page 17 Less Land Recorded Bk 57 page 501	6	26	28	39	Parish, J. E.	8.54
W½ and E½ of SE¼	21	26	28	400	Unknown	65.07
NE¼ of NW¼ of NE¼	21	26	28	10	Clark, W. W.	1.41
SW¼ of SW¼	24	26	28	40	Clark, W. W.	12.21
S½ of SW¼ of SE¼	3	25	27	20	Stark, J. D.	12.87
SW¼ of NE¼ and NE¼ of NW¼ and NE¼ of SW¼	18	25	27	120	Unknown	45.45
SE¼ of NE¼ and NE¼ of NW¼	20	25	27	80	Hancock, B. G.	40.18
SW¼ of SE¼	20	25	27	40	Unknown	20.25
SW¼ of NE¼ and NW¼ of SE¼ and NW¼ of SW¼	28	25	27	120	Hancock, B. G.	50.42
SW¼ of NW¼ and SW¼ of SW¼ less 1 acre square in SE Cor of SW¼ of NW¼ of SW¼	28	25	27	79	Hancock, B. G.	40.18
NE¼ of SW¼	29	25	27	40	Hancock, Mrs. B. G.	20.32
E½ of NE ¼	29	25	27	80	Hancock, B. G.	40.18
E½ of W½ of SE¼ of SW¼	32	25	27	20	Summers, V. & A.	7.91
W½ of W½ of SE¼ of SW¼	32	25	27	10	Gibson, L. & R.	7.91
NE¼ of SE¼ of SW¼	32	25	27	10	Summers, D. & F.	7.91
NE¼ of NW¼	33	25	27	40	Flowers, R. F.	15.35
W½ of SE¼ of SE¼ less E½ of NW¼ of SE¼ of SE¼	35	25	27	15	Hancock, B. G.	11.88
W½ of NE¼	36	25	27	80	Sullivan, C. T.	23.28
SE¼ of NE¼	36	25	27	40	Unknown	20.25
NE¼ of NE¼	36	25	27	40	Wooten, Jno	12.87
W½ of SE¼ of SW¼	36	25	27	20	Markell, W. M.	13.15
Campbell City						
Mary B. Morgan's Sub. Div. of Lot 1	1	26	29			
NW¼ Lot 2 Block 15	1	26	29		Gallagher, Mrs. D.	.16
Runnymede						
Lot 3 Block 43					South, Thos. W.	1.84
All Blocks 55 and 56					McLean, C. L.	10.90
All except Lot 18 Block 65					McLean, C. L.	5.09
Lots 3, 6, 7, 8, 11, 12, 13, 14, 17 and 18, Block 69					McLean, C. L.	3.66
Lots 2, 8, 10, 12, and 14 Block 67					McLean, C. L.	1.91
Lots 1 to 4 Inc Block 77					South, Thos. W.	1.82
Lot 8 Block 78					Unknown	1.65
Lots 2, 4, 8, 9, 10, 12 and 16 Block 79					McLean, C. L.	2.50

DESCRIPTION OF LAND	Section	Township S.	Range E.	Acres	OWNER	Amount of Taxes and Costs
Lots 1 to 8 inc and 11 and 18 Block 79					McLean, C. L.	3.56
Lots 1 and 6 to 18 Inc Block 80					McLean, C. L.	4.51
Lots 12 and 22 to 27 Inc Block 87					South, Thos. W.	4.51
Fla. Agri. Co.'s Sub-Division of	22	25	31			
Lot 12 less land owned by L. U. Zimmerman				6	Unknown	4.24
Lots 18 and 19				20	Unknown	5.09
Narcoossee						
Lot 5	3	25	31	10	Unknown	2.77
N½ Lot 48	4	25	31	5	Unknown	1.62
Lots 1, 2 and 3 of SW¼	9	25	31	18	Unknown	3.36
Lots 29 and 34	9	25	31	20	Unknown	5.09
Lot 117	9	25	31	20	Unknown	5.09
Lots 1, 10, 33 and 34	15	25	31	20	Unknown	5.09
Lots 13 and 20	15	25	31	20	Dale, Mrs. R. J.	5.09
Lots 8, 9, 14 and 15 of S½ of NW¼ and Lot 18 and N½ Lot 21	16	25	31	55	Evans, R. L.	41.20
Lot 27	16	25	31	10	Unknown	3.94
Lot 21	17	25	31	5	Unknown	1.62
Beg SW Cor Lot 39 run E 15 chs. N 5 chs W 12.5 chs. S 5 chs	19 20	25	31	6	Unknown	2.21
Lots 19, 45 and 46 less S 620 ft. Lot 19 and 46 W. of Ry	20	25	31	69	Gilges, J. J.	58.70
N½ Lot 25	20	25	31	1	Unknown	3.26
W½ Lot 13	21	25	31	5	Unknown	1.62
Lots 14 and 15	21	25	31	4	Unknown	1.62
S 4 acres of Lot 27	21	25	31	4	Roberson, Fred	1.53
Lots 60	27	25	31	10	Unknown	2.77
Old Town of Narcoossee						
Lot 10 Block K					Unknown	1.03
Lot 12 Block M					Unknown	1.03
Lot 6 Block O					Unknown	1.03
Lot 3 Block X					Dale, Mrs. R. J.	1.03
New Town of Narcoossee						
Lot 10 Block 102					Unknown	.74
Block 10 Block 108					Unknown	.82
Lot 1 Block 182					Unknown	.82
Lots 1 and 2 Block 209					Unknown	.74
Lot 2 Block 235					Osage, H. F.	.82
Lot 6 Block 257					Unknown	.82
Lot 5 Block 254					Unknown	.82
Lot 7 Block 266					Unknown	.82
Lot 8 Block 269					Unknown	.82
Lot 3 Block 274					Unknown	.82
Lot 5 Block 276					Unknown	.82
Lot 5 Block 280					Unknown	.82
Lots 18, 19 and 20 Block 281					Unknown	20.76
Lot 3 Block 282					Unknown	.82
Fla. Fruit and Truck Land Co.'s Sub-division of: Lots 15 and 16 Block 1	3	25	27	20	Stark, J. D.	15.35
Lot 6 Block A	10	25	27	10	Stark, J. D.	22.74
Lot 1 Block B	10	25	27	10	Unknown	7.91
Lot 16 Block B	10	25	27	10	Unknown	7.91
Lot 12 Block D	10	25	27	10	Baumgardner, M. C.	7.91
Lot 13 Block C	14	25	27	10	Unknown	7.91
Lots 11 and 12 Block A	22	25	27	20	Unknown	15.15
Lot 5 Block B	22	25	27	10	Unknown	7.91
Lot 1 Block D	22	25	27	10	Showal, M. J.	7.91
Lot 10 Block A	22	25	27	10	Unknown	7.91
Deer Park						
Lot 13 Block 92					Unknown	.77
Kissimmee Park						
Lot 8½ Block 14				2½	Unknown	1.40
Lots 11½ and 12 Block 14				7½	Unknown	5.47
Lots 15 and 16 Block 17				10	Unknown	3.03
Lots 1 and 4 Block 22				10	Unknown	2.90
Lots 6 and 7 Block 22				10	Meyers, P. J.	3.90
Lots 1 and 4 Block 23				10	Meyers, P. J.	2.80
Lots 15 and 16 Block 23				20	Unknown	5.60
Lot 9 Block 24				5	Unknown	2.00
E½ Lot 12 and all 13				7½	Meyers, P. J.	13.00
Lots 8 and 9 Block 25				10	Unknown	47.51
Lots 16½ Block 27				2½	Unknown	18.15
Thurman City South Division						
Lots 1 to 4 Inc. Block 3					Unknown	1.41
Thurman City—East Division						
Lots 1 and 4 Block 6					Unknown	8.23
Lots 1 to 4 Inc. Block 7					Unknown	1.41
Lot 1 to 2 Inc. Block 8					Unknown	1.16
Florida Drained Land Co. Sub-Division No. 1						
Lot 18 Block 2				8	Katz, E. D.	29.48
W½ Lot 2 Block 4				5	Unknown	1.90
Lot 3 Block 4				10	Unknown	3.26
Lot 12 Block 6				11	Knoef, O. E.	2.61
E½ Lot 4 Block 11				5	Unknown	1.90
Lots 3 and 4 Block 12				20	Unknown	7.41
Lots 6 and 7 Block 12				25	King, F. & G.	28.87
Lot 3 Block 14				10	Unknown	3.26
Lot 10 Block 14				10	Mackey, M. E.	3.26
Lot 11 Block 15				15	Knoef, O. E.	4.81
Lot 2 Block 16				10	Unknown	3.26
Lot 3 Block 17				10	Unknown	3.26
Florida Fruit Belt Sales Company Sub-Division No. 1						
Lots 9, 10, 11 and 12 Block 1				40	Unknown	9.73
Lots 1 to 36 Inc. Block 2				140	Unknown	32.94
Lots 1 to 27 Inc. except Lot 17 Block 5				260	Unknown	67.71
Lots 1 to 28 Inc. Block 6				280	Unknown	58.46
Seminole Land & Investment Co.'s Sub-Division of NE¼ and E½ of SE¼ and NE¼ of NE¼ of NW¼ and S½ of NE¼ of NW¼ and S½ of NW¼ and NE¼ of SW¼ and NW¼ of NW¼ Less Beg NW Corner Run S 970 ft. E 600 ft. N 970 ft. W 600 ft.	5	26	31			
Lot 10	5	26	31	5	Unknown	1.40
Lot 21	5	26	31	5	Unknown	1.40
Lot 32	5	26	31	5	Unknown	1.40
Lots 52 and 61	5	26	31	10	Unknown	2.34
Lots 54 and 62	5	26	31	10	Unknown	2.34
Lots 115 and 128	5	26	31	10	Unknown	2.34
Seminole Land & Investment Co.'s Sub-Division of E½ of NE¼ and SW¼ of NE¼ and SE¼ of NW¼ and S½ of SW¼ of NW¼ and S½	7	26	31			
Lots 2 and 15	7	26	31	10	Scarr, A.	2.34
Lots 71, 74, 87 and 90	7	26	31	20	Unknown	4.22
Lot 84	7	26	31	5	Unknown	1.40
Lot 117	7	26	31	5	Unknown	1.40
Lot 121	7	26	31	5	Diddine, J. C.	1.40
Seminole Land & Investment Co.'s Sub-Division of all except N½ of NW¼	18	26	31			
Lot 42	18	26	31	5	Smith, Chas. C.	.95
Lot 72	18	26	31	5	Unknown	.95
Lot 87	18	26	31	5	Blesch, O. B.	.95
Seminole Land & Investment Co.'s Sub-Division of all except SE¼ of NE¼	19	26	31			
Lot 13	19	26	31	5	Bee, E.	.95
Seminole Land & Investment Co.'s Sub-Division of all except SW¼ of NE¼ and W½ of SE¼ and SE¼ of SW¼	29	26	31			
Lot 1	29	26	31	5	Unknown	.95
Lot 13	29	26	31	5	Unknown	.95
Lot 23	29	26	31	5	Unknown	.95
Lot 24	29	26	31	5	Unknown	.95
Lots 38 and 43	29	26	31	10	Johnston, E. A.	1.40
Lot 49	29	26	31	5	Unknown	.95
Lots 56 and 57	29	26	31	10	Blesch, O. B.	1.40
Lot 58	29	26	31	5	Steffa, J. F.	.95
Lot 59	29	26	31	5	Frantz, G. B.	.95
Lot 64, 65, 66	29	26	31	15	Unknown	1.50
Lot 73	29	26	31	5	Unknown	.95
Seminole Land & Investment Co.'s Sub-Division of all fractional	21	26	31			
Lots 8, 22, 30, 35, 52, 55, 58 and 60	21	26	31	40	Hopkins, G. W.	4.35
Lot 25	21	26	31	5	Unknown	.95
Lot 27	21	26	31	5	West, F.	.95
Fractional Lot 50	21	26	31	2	Unknown	.65
Lots 56 and 57	21	26	31	10	Blesch, O. B.	1.40
Seminole Land & Investment Co.'s Sub-Division of S½ of Lots 3, 4, 5, N½ 6 and 7	25	26	31			
Lots 10 and 75	25	26	31	10	Unknown	1.99
Seminole Land & Investment Co.'s Sub-Division of SE¼ of NE¼ and N½ of SE¼	26	26	31			
Lot 60	26	26	31	5	Unknown	.95
Seminole Land & Investment Co.'s Sub-Division of SE¼ of NE¼ and W½ of NE¼ and SE¼ of NE¼ of NW¼	27	26	31			
Lots 110 and 115	27	26	31	10	Myers, J. F. Est.	1.40
Seminole Land & Investment Co.'s Sub-Division of Lots 1 to 5 Inc. E½ of NW¼ and SW¼ of NW¼	29	26	31			
Lots 38 and 43	29	26	31	10	Unknown	1.40
Fractional Lot 52	29	26	31	5	Unknown	.95
Lot 56	29	26	31	5	Vanhorn, E. S.	.95
Lot 57	29	26	31	5	Unknown	.95
Seminole Land & Investment Co.'s Sub-Division of all except S½ of SW¼ of SE¼	30	26	31			
Lots 2 and 15	30	26	31	10	Unknown	1.40
Lots 5, 8, 12 and 21	30	26	31	20	Miller, A. G.	2.34
Lot 7	30	26	31	5	Unknown	.95
Lot 43	30	26	31	5	Hathaway, D. K.	.95
Lot 44	30	26	31	5	Unknown	.95
Lots 46 and 51	30	26	31	10	Unknown	1.40
Lot 90	30	26	31	5	Unknown	.95
Seminole Land & Investment Co.'s Sub-Division of all except N½ of NW¼ of NE¼	31	26	31			
Lots 8 and 12	31	26	31	10	Unknown	1.40
Lots 25 and 46	31	26	31	10	Unknown	1.40
Lot 39	31	26	31	3	Unknown G.	.95
Lot 52	31	26	31	5	Unknown	.95
Lot 100	31	26	31	5	Remsey, G.	.95
Seminole Land & Investment Co.'s Sub-Division of all	32	26	31			
Lot 46	32	26	31	5	Unknown	.95
Lot 52	32	26	31	5	Unknown	.95
Lot 77 and 84	32	26	31	10	Young, Chas. S.	1.40
Lots 81 and 90	32	26	31	10	Unknown	1.40
Lots 101, 102, 107 and 109	32	26	31	20	Unknown	2.34
Lots 117	32	26	31	5	Wilson, W. L.	.95
Lot 120	32	26	31	5	Unknown	.95
Seminole Land & Investment Co.'s Sub-Division of all Frac. except E½ of NE¼ E of Canal and S½ of SE¼	33	26	31			
Lot 17	33	26	31	2	Unknown	.62
Lots 38, 43, 54 and 59	33	26	31	20	Boggs, J. D. Estate	2.34
Lots 56, 69, 104 and 105	33	26	31	20	Unknown	2.34
Lot 87	33	26	31	5	Unknown	.95

DESCRIPTION OF LAND	Section	Township S.	Range E.	Acres	OWNER	Amount of Taxes and Costs
Seminole Land & Investment Co.'s Sub-Division of all	4	27	31			
Lot 3	4	27	31	5	Unknown	.95
Lots 4, 15, 20 and 29	4	27	31	20	Unknown	2.34
Lot 17 and 32	4	27	31	10	Knowles, A. M.	1.40
Lot 18	4	27	31	5	Unknown	.95
Lot 24	4	27	31	5	Unknown	.95
Lot 34	4	27	31	5	Unknown	.95
Lots 46 and 51	4	27	31	10	Unknown	1.40
Lots 109 and 110	4	27	31	10	Unknown	1.40
Seminole Land & Investment Co.'s Sub-Division of All	5	27	31			
Lots 2 and 31	5	27	31	10	Unknown	1.40
Lot 27	5	27	31	5	Whaley, N.	.95
Lot 75	5	27	31	5	Walter, C. A.	.95
Lot 79	5	27	31	5	Buckline, J.	.95
Lots 100, 109, 116 and 125	5	27	31	20	Van Ness, C. W.	2.34
Seminole Land & Investment Co.'s Sub-Division of All	6	27	31			
Lots 83 and 94	6	27	31	10	Unknown	1.40
Lot 89	6	27	31	5	Unknown	.95
Lot 99	6	27	31	5	Popp, A. B.	.95
Seminole Land & Investment Co.'s Sub-Division of All Fractional	7	27	31			
Lots 5, 12, 21 and 28	7	27	31	20	Unknown	2.34
Lots 7 and 10	7	27	31	10	Unknown	1.40
Lot 23	7	27	31	5	Unknown	.95
Lot 43	7	27	31	5	Unknown	.95
Lot 89	7	27	31	5	Unknown	.95
Seminole Land & Investment Co. Sub-Division of All	9	27	31			
Lots 8 and 9	9	27	31	10	Bowers, V. T.	1.40
Lot 19	9	27	31	5	Bosch, O. T.	.95
Lot 21	9	27	31	5	Unknown	.95
Lot 32	9	27	31	5	Unknown	.95
Lot 43	9	27	31	5	Unknown	.95
Lot 58	9	27	31	5	Unknown	.95
Lot 59	9	27	31	5	Unknown	.95
Lot 66	9	27	31	5	Unknown	.95
Lot 88	9	27	31	5	Unknown	.95
Lots 99 and 110	9	27	31	10	Unknown	1.40
Lot 109	9	27	31	5	Unknown	.95
Lot 128	9	27	31	5	Davis, F. E.	.95
Seminole Land & Investment Co. Sub-Division of W½	10	27	31			
Lot 7	10	27	31	5	Unknown	.95
Lot 27	10	27	31	5	Unknown	.95
Lot 57	10	27	31	5	Unknown	.95
Lot 80	10	27	31	5	Brown, B. B.	.95
Lot 87	10	27	31	5	Unknown	.95
Lot 88	10	27	31	5	Smith, E. M.	.95
Lot 90	10	27	31	5	Unknown	.95
Lot 120	10	27	31	5	Unknown	.95
Lot 123	10	27	31	5	Unknown	.95
Seminole Land & Investment Co. Sub-Division of N½ and N½ of SE¼ and SE¼ of SE¼ and NE¼ of SW¼	9	26	30			
Lots 33 and 46	9	26	30	10	Unknown	2.34
Lots 51 and 62	9	26	30	10	Unknown	2.34
Lots 69 and 77	9	26	30	10	Unknown	2.34
Lots 69, 76, 85 and 92	9	26	30	20	Unknown	4.22
Lot 70, 75, 86 and 91	9	26	30	20	Frost, L. D.	4.22
Lots 82 and 99	9	26	30	10	Unknown	2.34
Lot 84	9	26	30	5	Unknown	1.40
Lot 113	9	26	30	5	Unknown	1.40
Seminole Land & Investment Co. Sub-Division of S½ of NE¼ and SE¼	10	26	30			
Lot 51	10	26	30	5	Unknown	2.03
Seminole Land & Investment Co. Sub-Division of All except N½ of N½	11	26	30			
Lots 52 and 61	11	26	30	10	Unknown	3.60
Lot 65	11	26	30	5	Unknown	2.03
Lot 75	11	26	30	5	Unknown	2.03
Lots 84 and 99	11	26	30	10	Unknown	3.60
Seminole Land & Investment Co. Sub-Division of all except N½ of NW¼	12	26	30			
Lot 2	12	26	30	5	Unknown	2.03
Lot 32	12	26	30	5	Galloway, A.	2.03
Lots 34, 47 and 50	12	26	30	15	Muller, G. E.	5.16
Lot 64	12	26	30	5	Unknown	2.03
Lot 66	12	26	30	5	Unknown	2.03
Lot 108	12	26	30	5	Unknown	2.03
Lot 109	12	26	30	5	Unknown	2.03
Lot 120	12	26	30	5	Unknown	2.03
Seminole Land & Investment Co. Sub-Division of All	13	26	30			
Lots 1, 16, 17 and 32	13	26	30	20	Frost, L. D.	2.96
Lot 8	13	26	30	5	Unknown	1.09
Lots 9 and 24	13	26	30	10	Unknown	1.71
Lot 72	13	26	30	5	Unknown	1.09
Lot 96	13	26	30	5	Unknown	1.09
Lot 99	13	26	30	5	Unknown	1.09
Lot 104	13	26	30	5	Summers, M.	1.09
Lot 106	13	26	30	5	Unknown	1.09
Lot 109	13	26	30	5	Unknown	1.09
Lot 115	13	26	30	5	Unknown	1.09
Seminole Land & Investment Co. Sub-Division of All	14	26	30			
Lots 8 and 9	14	26	30	10	Unknown	1.71
Lot 26	14	26	30	5	Mills & H[illegible]	1.09
Lots 34, 47, 50 and 68	14	26	30	20	Unknown	2.96
Lot 39	14	26	30	5	Unknown	1.09
Lot 53	14	26	30	5	Unknown	1.09
Lot 54	14	26	30	5	Whitehall, W. H.	1.09
Lot 60	14	26	30	5	Unknown	1.09
Lot 109	14	26	30	5	Frost, L. I.	1.09
Lot 116	14	26	30	5	Unknown	1.09
Lot 122	14	26	30	5	Unknown	1.09
Seminole Land & Investment Co. Sub-Division of All	15	26	30			
Lot 9	15	26	30	5	Unknown	.95
Lot 75	15	26	30	5	Unknown	.95
Lot 100, 109, 116 and 125	15	26	30	20	Unknown	2.34
Seminole Land & Investment Co. Sub-Division of Lots 3, 4 and SE¼ of SW¼ and W½ of SE¼	17	26	30			
Lot 65	17	26	30	5	Unknown	.95
Lot 69	17	26	30	5	Unknown	.95
Lot 96	17	26	30	5	Unknown	.95
Lot 125	17	26	30	5	Unknown	.95
Seminole Land & Investment Co. Sub-Division of E½ of E½	19	26	30			
Lot 65	19	26	30	5	Hall, G. T.	.95
Lots 112 and 128	19	26	30	10	Unknown	1.40
Seminole Land & Investment Co.'s Sub-Division of All	20	26	30			
Lots 15 and 18	20	26	30	10	Unknown	1.40
Lot 35	20	26	30	5	Unknown	.95
Lot 48	20	26	30	5	Unknown	.95
Lots 79 and 104	20	26	30	10	Unknown	1.40
Lots 98 and 117	20	26	30	10	Unknown	1.40
Lot 123	20	26	30	5	Unknown	.95
Lot 125	20	26	30	5	Whaley, A. E. Est.	.95
Seminole Land & Investment Co.'s Sub-Division of All except NW¼ of NW¼	21	26	30			
Lots 4 and 13	21	26	30	10	Brady, M.	1.40
Lot 11	21	26	30	5	Unknown	.95
Lot 30	21	26	30	5	Unknown	.95
Lots 33, 46, 51 and 62	21	26	30	20	Unknown	2.34
Lot 69	21	26	30	5	Unknown	.95
Lot 85	21	26	30	5	Unknown	.95
Lot 87	21	26	30	5	Unknown	.95
Lot 88	21	26	30	5	Unknown	.95
Lot 107	21	26	30	5	Unknown	.95
Lots 120 and 123	21	26	30	10	Unknown	1.40
Seminole Land & Investment Co.'s Sub-Division of All	22	26	30			
Lot 79	22	26	30	5	Unknown	.95
Lots 92 and 95	22	26	30	10	Unknown	1.40
Seminole Land & Investment Co.'s Sub-Division of All except NW¼ of SW¼	23	26	30			
Lot 79	23	26	30	5	Gonzer, J. A.	.95
Lots 103 and 109	23	26	30	10	Unknown	1.40
Lot 120	23	26	30	5	Unknown	.95
Lot 126	23	26	30	5	Unknown	.95
Seminole Land & Investment Co.'s Sub-Division of All	24	26	30			
Lot 14	24	26	30	5	Walker, S.	.95
Lots 15 and 18	24	26	30	10	Walker, C. S.	1.40
Lots 40 and 41	24	26	30	10	Unknown	1.40
Lot 80	24	26	30	5	Van Ness, W. C.	.95
Lot 88	24	26	30	5	Unknown	.95
Lot 100	24	26	30	5	Rouse, M. B.	.95
Lot 109	24	26	30	5	Merrifield, W. E.	.95
Lot 113	24	26	30	5	Unknown	.95
Seminole Land & Investment Co.'s Sub-Division of All	25	26	30			
Lot 20	25	26	30	5	Unknown	.95
Lot 81	25	26	30	5	Unknown	.95
Seminole Land & Investment Co.'s Sub-Division of All	26	26	30			
Lot 41	26	26	30	5	Unknown	.95
Lot 56	26	26	30	5	Hassler, W. E.	.95
Lots 69 and 77	26	26	30	10	Unknown	1.40
Lots 86 and 91	26	26	30	10	Unknown	1.40
Lot 97	26	26	30	5	Unknown	.95
Lot 99	26	26	30	5	Unknown	.95
Lot 101	26	26	30	5	Unknown	.95
Lot 108	26	26	30	5	Unknown	.95
Lot 112	26	26	30	5	Unknown	.95
Seminole Land & Investment Co.'s Sub-Division of All	27	26	30			
Lot 3	27	26	30	5	Unknown	.95
Lot 5, 12, 21 and 28	27	26	30	20	Unknown	2.34
Lot 6	27	26	30	5	Unknown	.95
Lot 10	27	26	30	5	Unknown	.95
Lot 11, 22, 38 and 43	27	26	30	20	Unknown	2.34
Lot 15	27	26	30	5	Unknown	.95
Lot 17 and 32	27	26	30	10	Unknown	1.40
Lot 18	27	26	30	5	Unknown	.95
Lot 23 and 26	27	26	30	10	Unknown	1.40
Lot 25	27	26	30	5	Unknown	.95
Lot 27	27	26	30	5	Unknown	.95
Lot 31	27	26	30	5	Unknown	.95
Lots 32 and 48	27	26	30	10	Unknown	1.40
Lots 39, 42 and 59	27	26	30	15	Unknown	1.90
Lot 40	27	26	30	5	Miller, J.	.95
Lot 41	27	26	30	5	Unknown	.95
Lot 46	27	26	30	5	Unknown	.95
Lot 50	27	26	30	5	Unknown	.95
Lot 55, 58 and 71	27	26	30	15	Unknown	1.90
Lot 58	27	26	30	5	Unknown	.95
Lot 62	27	26	30	5	Unknown	.95
Lots 67 and 78	27	26	30	10	Unknown	1.40

DESCRIPTION OF LAND	Section	Township S	Range E	Range	OWNER	Amount of Taxes and Costs
Lots 69 and 76	27	26	30	10	Unknown	1.40
Lot 70	27	26	30	5	Unknown	.95
Lots 72 and 73	27	26	30	10	Unknown	1.40
Lot 75	27	26	30	5	Unknown	.95
Lot 79	27	26	30	5	Unknown	.95
Lot 81	27	26	30	5	Unknown	.95
Lot 82 and 85	27	26	30	10	Unknown	1.40
Lot 84	27	26	30	5	Unknown	.95
Lots 87 and 90	27	26	30	10	Unknown	1.40
Lots 88 and 89	27	26	30	10	Unknown	1.40
Lot 91	27	26	30	5	Unknown	.95
Lot 98	27	26	30	5	Unknown	.95
Lot 99	27	26	30	5	Unknown	.95
Lot 100	27	26	30	5	Unknown	.95
Lots 102, 107 and 117	27	26	30	15	Unknown	1.80
Lot 105 and 120	27	26	30	10	Unknown	1.40
Lot 109	27	26	30	5	Unknown	.95
Lots 111 and 114	27	26	30	10	Unknown	1.40
Lot 113	27	26	30	5	Unknown	.95
Lots 118 and 120	27	26	30	10	Unknown	1.40
Lot 121	27	26	30	5	Unknown	.95
Lot 122	27	26	30	5	Unknown	.95
Lot 127	27	26	30	5	Unknown	.95
Seminole Land & Investment Co.'s Sub-Division of All	28	26	30			
Lot 12 and 21	28	26	30	10	Unknown	1.40
Lot 18	28	26	30	5	Unknown	.95
Lot 23	28	26	30	5	Unknown	.95
Lot 31	28	26	30	5	Unknown	.95
Lots 38 and 43	28	26	30	10	Unknown	1.40
Lots 40 and 49	28	26	30	10	Cramer, I. M.	1.40
Lot 50	28	26	30	5	Unknown	.95
Lot 55	28	26	30	5	Unknown	.95
Lot 56	28	26	30	5	Unknown	.95
Lot 60	28	26	30	5	Unknown	.95
Lot 61	28	26	30	5	Unknown	.95
Lots 67, 68 and 77	28	26	30	15	Kelley, C. D.	1.80
Lots 69 and 76	28	26	30	10	Unknown	1.40
Lot 91	28	26	30	5	Unknown	.95
Lot 104	28	26	30	5	Unknown	.95
Lot 112	28	26	30	5	Unknown	.95
Lots 116 and 125	28	26	30	10	Rourisville, A. P.	1.40
Lot 118	28	26	30	5	Unknown	.95
Lot 119	28	26	30	5	Unknown	.95
Lot 124	28	26	30	5	Unknown	.95
Lot 129	28	26	30	5	Unknown	.95
Seminole Land & Investment Co.'s Sub-Division of E½ of E½ and SW¼ of NE¼ and NW¼	29	26	30			
Lots 2, 15, 18 and 31	29	26	30	20	Unknown	2.34
Lot 7	29	26	30	20	Unknown	.95
Lots 8, 9, 24 and 25	29	26	30	20	Unknown	2.34
Lot 32	29	26	30	20	Unknown	.95
Lot 49	29	26	30	20	Unknown	.95
Lot 53	29	26	30	20	Unknown	.95
Lot 57	29	26	30	20	Unknown	.95
Lot 96	29	26	30	20	Unknown	.95
Seminole Land & Investment Co.'s Sub-Division of All except E½ of NE¼ and S½ of SE¼	33	26	30			
Lot 5	33	26	30	5	Unknown	.95
Lot 12	33	26	30	5	Unknown	.95
Lot 15	33	26	30	5	Unknown	.95
Lot 17	33	26	30	5	Unknown	.95
Lot 20	33	26	30	5	Unknown	.95
Lot 22	33	26	30	5	Unknown	.95
Lot 27	33	26	30	5	Unknown	.95
Lot 28	33	26	30	5	Unknown	.95
Lot 34	33	26	30	5	Unknown	.95
Lot 43	33	26	30	5	Unknown	.95
Lots 51, 62, 68 and 77	33	26	30	20	Unknown	2.34
Lots 58 and 59	33	26	30	10	Unknown	1.40
Lots 67 and 78	33	26	30	10	Unknown	1.40
Lots 72, 81, 84 and 88	33	26	30	20	Whaley, A. E. Est.	2.34
Seminole Land & Investment Co.'s Sub-Division of All except SW¼ of SW¼	34	26	30			
Lot 2	34	26	30	5	Reed, L. J.	.95
Lots 7, 10 and 23	34	26	30	15	Unknown	1.80
Lot 12	34	26	30	5	Unknown	.95
Lot 22	34	26	30	5	Unknown	.95
Lot 24	34	26	30	5	Unknown	.95
Lot 32	34	26	30	5	Dilding, J. C.	.95
Lot 43	34	26	30	5	Unknown	.95
Lots 52 and 69	34	26	30	10	Unknown	1.40
Lots 58 and 71	34	26	30	10	Dezell, A. M.	1.40
Lot 63	34	26	30	5	Unknown	.95
Lot 66	34	26	30	5	Unknown	.95
Lot 72	34	26	30	5	Unknown	.95
Lot 73	34	26	30	5	Unknown	.95
Lot 89	34	26	30	5	Unknown	.95
Lot 91	34	26	30	5	Unknown	.95
Lot 97	34	26	30	5	Unknown	.95
Lot 98	34	26	30	5	Unknown	.95
Lot 102	34	26	30	5	Unknown	.95
Lot 108	34	26	30	5	Vangelder, E.	.95
Lots 111 and 114	34	26	30	10	Unknown	1.40
Lot 112	34	26	30	5	Unknown	.95
Lot 119	34	26	30	5	Unknown	.95
Seminole Land & Investment Co.'s Sub-Division of All except SE¼ of NW¼	35	26	30			
Lot 59	35	26	30	5	Unknown	.95
Lot 73	35	26	30	5	Unknown	.95
Lot 99	35	26	30	5	Zellers, D. E.	.95
Seminole Land & Investment Co.'s Sub-Division of All	36	26	30			
Lots 11 and 22	36	26	30	10	Jordan & Beadsley	1.40
Lot 27	36	26	30	5	Miller, J. F.	.95
Lot 38	36	26	30	5	Johnson, E. A.	.95
Lots 55 and 58	36	26	30	10	Unknown	1.40
Lot 98	36	26	30	5	Unknown	.95
Lots 101 and 124	36	26	30	10	Unknown	1.40
Lot 105	36	26	30	5	Stephens, E. L.	.95
Seminole Land & Investment Co.'s Sub-Division of All	1	27	30			
Lot 3	1	27	30	5	Walther, O.	.95
Lot 82	1	27	30	5	Unknown	.95
Seminole Land & Investment Co.'s Sub-Division of E½	9	27	30			
Lot 120	9	27	30	5	Shrode, A. E.	.95
Seminole Land & Investment Co.'s Sub-Division of All	10	27	30			
Lots 4, 13, 20 and 29	10	27	30	20	Unknown	2.34
Lot 12	10	27	30	5	Unknown	.95
Lots 23 and 26	10	27	30	10	Unknown	1.40
Lots 69, 76 and 85	10	27	30	15	Unknown	1.80
Lots 79 and 92	10	27	30	10	Unknown	1.40
Lot 84	10	27	30	5	Unknown	.95
Lot 127	10	27	30	5	Jenkuson, J. M.	.95
Seminole Land & Investment Co.'s Sub-Division of All	11	27	30			
Lot 24	11	27	30	5	Unknown	.95
Lot 55	11	27	30	5	Unknown	.95
Lot 102	11	27	30	5	Unknown	.95
Seminole Land & Investment Co.'s Sub-Division of All	12	27	30			
Lot 4	12	27	30	5	Clifford W. D.	.95
Lot 29	12	27	30	5	Unknown	.95
Lot 31	12	27	30	5	Smith, W. H.	.95
Lot 90	12	27	30	5	Mix, A. E.	.95
Lot 126	12	27	30	5	Unknown	.95
Seminole Land & Investment Co. Sub-Division of All	13	27	30			
Lot 41	13	27	30	5	Van Nest, C. W.	.95
Lots 49 and 50	13	27	30	10	Unknown	1.40
Lots 70 and 75	13	27	30	10	Unknown	1.40
Lot 73	13	27	30	5	Unknown	.95
Lot 77	13	27	30	5	Livermore, E. E.	.95
Lot 118	13	27	30	5	Davis, L. J.	.95
Seminole Land & Investment Co. Sub-Division of All	14	27	30			
Lots 8 and 9	14	27	30	10	Unknown	1.40
Lot 22	14	27	30	5	Weyand, W. A.	.95
Lot 63	14	27	30	5	Unknown	.95
Lot 64	14	27	30	5	Unknown	.95
Lot 115 and 120	14	27	30	10	Whipple, L.	1.40
Lot 116	14	27	30	5	Unknown	.95
Seminole Land & Investment Co. Sub-Division of All	15	27	30			
Lots 5 and 12	15	27	30	10	Walther, S.	1.40
Lot 55	15	27	30	5	The Pierson-Rogers Auto Co.	1.25
Lot 81	15	27	30	5	Unknown	.95
Seminole Land & Investment Co. Sub-Division of All except SE¼ of SE¼	16	27	30			
Lot 26	16	27	30	5	Stephens, A. M.	.95
Lots 71 and 74	16	27	30	10	Unknown	1.40
Lot 86	16	27	30	5	Unknown	.95
Lot 112	16	27	30	5	Evans, J. H.	.95
Seminole Land & Investment Co.'s Sub-Division of E½	17	27	30			
Lot 51	17	27	30	5	Alexander, I. M.	.95
Lots 84 and 90	17	27	30	10	Unknown	1.40
Lots 110, 111 and 115	17	27	30	15	Unknown	1.80
Seminole Land & Investment Co. Sub-Division of All Frac except NW¼ of SW¼ and SE¼ of SE¼	6	26	31			
Lots 333, 336, 337, 338, 367, 368 and 369	6	26	31	8¾	Unknown	6.73
Lot 431	6	26	31	1¼	Unknown	1.40
Lot 465	6	26	31	1¼	Unknown	1.40
Lot 462	6	26	31	1¼	Unknown	1.40
Caland Town Being a Seminole Land & Investment Co. Sub-Division of SE¼ of SE¼	6	26	31			
Lots 1 to 14 Inc Block A					Unknown	4.85
Lots 1 to 14 Inc Block B					Unknown	4.85
Lots 1, 2, 3, 9 to 14 Inc Block C					Unknown	4.36
Lots 1 to 14 Inc Block D					Unknown	6.73
Lot 1 to 24 Inc Block E					Unknown	6.73
Lot 1 to 24 Inc Block F					Unknown	6.73
Lots 1 to 24 Inc Block G					Unknown	6.73
Lots 1 to 24 Inc Block H					Unknown	6.73
Lots 1 to 24 Inc Block I					Unknown	6.73
Lots 1 to 24 Inc Block J					Unknown	6.73
Lots 1 to 24 Inc Block K					Unknown	6.73
Lots 1 to 24 Inc Block L					Unknown	6.73
Lots 1 to 24 Inc Block M					Unknown	6.73
Lots 1 to 24 Inc Block N					Unknown	6.73
Lots 1 to 24 Inc Block O					Unknown	6.73
Lots 1 to 24 Inc Block P					Unknown	6.73
Seminole Land & Investment Co. Sub-Division of Frac E½ and SE¼ of SW¼ less Lake Front Addition	33	25	30			
Lot 455 except Land Recorded in Book 34 on page 520	33	25	30	1	Unknown	61.10

DESCRIPTION OF LAND	Section	Township S	Range E	Acres	OWNER	Amount of Taxes and Costs
Seminole Land & Investment Co. Sub-Division of All Frac except Lake Front Addition	31	25	30			
Lots 398, 403 and 430	34	25	30	2½	Unknown	3.20
Lot 431	34	25	30	1¼	Unknown	1.28
Seminole Land & Investment Co. Sub-Division of All Frac E½ except Lake Front Addition	1	26	30			
Lots 71, 72, 89 and 90	1	26	30	5	Unknown	10.49
Lots 163, 164, 189, 190, 195, 196, 221 and 222	1	26	30	10	Unknown	7.98
Lots 249	1	26	30	1¼	Unknown	1.40
Lots 269 and 285	1	26	30	2½	Unknown	19.28
Lot 285	1	26	30	1¼	Unknown	1.40
Lot 292	1	26	30	1¼	Unknown	1.40
Lot 311	1	26	30	1¼	Unknown	1.40
Lot 481	1	26	30	1¼	Frost, L. D.	1.40
Lots 487, 488, 505 and 506	1	26	30	5	Richard, C.	4.22
Seminole Land & Investment Co.'s Sub-Division of W½	3	26	30			
Lot 462	3	26	30	1¼	Hopkins, G. W.	1.40
Lots 175, 178, 298, 451 and 461	3	26	30	6¼	Unknown	5.16
Lots 180 and 265	3	26	30	2½	Unknown	9.87
Lot 298	3	26	30	1¼	Unknown	1.40
Lot 308	3	26	30	1¼	Unknown	1.40
Lot 436	3	26	30	1¼	Unknown	1.40
Lots 400 and 409	3	26	30	2½	Unknown	2.34
Seminole Land & Investment Co.'s Sub-Division of NE¼ and E½ of NW¼ and W½ of SE¼ less R R R-W	4	26	30			
Lot 157	4	26	30	1¼	Unknown	1.40
Lots 189 and 196	4	26	30	2½	Unknown	1.71
Lot 337	4	26	30	1¼	Unknown	1.09
St. Cloud						
Lots 13, 14 and 16 Block 3					Allison H.	19.28
Lots 15 and 16 Block 4					Hargrave, S. E.	17.08
Lot 7 Block 5					Unknown	1.71
Lot 9 Block 5					Unknown	1.71
Lot 10 Block 5					Unknown	13.00
Lots 11 and 12 Block 5					Unknown	2.56
Lots 13 and 14 Block 5					Olberg, Wm. F.	2.56
Lot 17 Block 6					Unknown	2.34
Lot 4 Block 7					Walther, A.	2.34
Lots 12, 14 and 15 Block 7					Unknown	6.11
Lots 9 to 16 Inc Block 8					Unknown	6.73
Lots 13 to 16 Inc Block 10					Unknown	7.95
Lots 11 and 12 Block 14					Anderson, L.	7.98
Lots 3 and 4 Block 19					Unknown	5.47
Lot 19 Block 21					Unknown	2.34
Lot 22 Block 21					Shrode, A. E.	2.34
Lots 3 and 4 Block 22					Sangsine, Mrs. A.	1.71
Lots 1 to 4 Inc Block 23					Unknown	2.00
Lot 24 Block 23					Unknown	1.09
Lot 3 Block 25					Unknown	1.40
Lot 16 Block 27					Unknown	1.40
Lot 20 Block 28					Smith, C. C.	1.40
Lot 8 Block 29					Smith, J. Est.	1.40
Lot 16 and 17 Block 21					Meyers, J. F.	2.34
Lot 1 Block 33					Wilson, W. L.	1.40
Lot 21 Block 34					Unknown	1.40
Lot 14 Block 35					Stephens, E. L.	1.09
All except Frac lots 13, 14 and 15 Blk 39					Unknown	28.70
Lot 17 Block 43					Unknown	2.96
Lot 11 Block 49					Unknown	4.72
Lot 12 Block 49					Unknown	4.22
Lot 29 Block 53					Unknown	2.21
Lot 23 Block 57					Unknown	1.71
Lot 20 Block 58					Clifford, W. D.	1.71
Lot 5 Block 60					Walters, C. A.	1.71
Lots 5 and 6 Block 61					Unknown	2.96
Lot 9 Block 63					Unknown	1.71
Lot 12 Block 66					Walther, S.	3.60
Lots 17 and 18 Block 71					Unknown	44.37
J. P. Welchers Plat						
Lots 20 and 21 Block 97					Unknown	16.45
St. Cloud—Continued						
Lot 9 Block 81					Unknown	1.40
Lots 17 and 18 Block 81					Unknown	1.71
Lot 21 Block 81					Unknown	1.09
Lot 7 Block 85					Evans Mrs. J. E.	1.40
Lots 11 and 12 Block 85					McAllister, J. M.	2.34
Lot 20 Block 88					Unknown	1.40
Lot 2 Block 89					Unknown	1.09
Lot 5 Block 92					Unknown	1.40
Lots 5 and 6 Block 93					Unknown	1.71
Lot 22 Block 95					Unknown	2.34
Lot 13 Block 101					Pikes C.	9.87
Lots 19 and 20 Block 102					Jordan, Mrs. E. C.	7.98
Lots 15 and 16 Block 102					Richards, Wm. Est.	9.24
Lots 22, 23 and 24 Block 105					Unknown	47.51
Lots 16 and 17 Block 107					Unknown	2.96
Lot 16 Block 111					Unknown	2.96
N½ Lot 6 Block 113					Unknown	1.09
Lots 11 and 12 Block 114					Unknown	4.22
Lot 13 Block 116					Unknown	1.40
Lot 3 Block 117					Unknown	1.71
Lots 6 and 7 Block 117					Unknown	2.96
Lots 11 and 12 Block 119					Walther, S.	2.96
Lot 8 Block 123					Hopkins, G. W.	2.34
Lots 5 and 6 Block 125					Hopkins, G. W.	1.71
Lots 13 and 14 Block 125					Unknown	5.47
Lots 2 to 6 Inc Block 128					Unknown	40.00
Lots 21 and 22 Block 146					Hopkins, G. W.	2.34
Lots 4 to 9 Inc Block 147					Unknown	6.73
Lots 9 and 10 Block 149					Unknown	2.34
Lots 1 and 2 Block 151					Hopkins, G. W.	2.05
Lots 17 to 20 Inc Block 151					Unknown	4.22
Lots 23 and 24 Block 151					Unknown	2.34
Lots 9 to 12 Inc Block 153					Unknown	77.79
Lot 17 Block 159					Unknown	5.47
Lots 1 to 4 Inc Block 161					Unknown	3.14 11
Lots 19 and 20 Block 164					Frost, L. D.	18.62
Lot 7 Block 171					Unknown	1.71
Lot 15 Block 171					Summers, M.	1.71
Lots 11 and 12 Block 172					Unknown	2.96
Lot 21 Block 173					Reed, J. L.	1.71
Lots 22 and 24 Block 173					Unknown	1.71
Lots 9, 10 and 13 Block 174					Cowen, J. Est.	2.96
Lots 15 and 16 Block 174					Unknown	1.71
Lot 22 Block 174					Miller, J.	2.96
Lot 2 Block 175					Unknown	1.71
Lot 5 Block 175					Unknown	1.71
Lot 20 Block 175					Braun, C. A.	1.71
Lot 21 and 22 Block 175					Braun, C. A.	2.96
Lot 1 and 2 Block 176					Cramer, J. M.	2.96
Lots 23 and 24 Block 178					Grigg, J. E.	2.96
Lots 17 and 18 Block 180					Unknown	4.85
Lot 24 Block 180					Unknown	2.66
Lot 10 Block 181 (Tax 1922)					Unknown	2.96
Lot 10 Block 181 (Tax 1923)					Unknown	2.96
Lot 16 Block 181					Unknown	2.96
Lots 15 and 16 Block 182					Unknown	6.73
Lot 18 Block 182					Merrifield, W. E.	3.60
Lot 21 Block 182					Bosan, M. B.	3.60
Lots 13 and 14 Block 195					Unknown	19.28
Lots 3 and 4 Block 200					Foley, M.	2.34
Lot 18 Block 201					Unknown	1.40
Lot 16 Block 205					Unknown	1.09
Lot 18 Block 206					Unknown	1.09
Lots 21 and 22 Block 207					Beal, E.	1.71
Lot 22 Block 210					Buschina, J.	1.71
Lot 24 Block 213					Unknown	2.34
Lots 8, 10, 11 Block 214					Unknown	13.62
Lots 5 and 6 Block 221					Unknown	7.98
Lots 13 and 14 Block 225					Boucher, A. L.	6.73
Lot 11 Block 229					Unknown	1.71
Lot 5 Block 232					Unknown	1.09
Lot 7 Block 232					Unknown	1.09
Lot 6 Block 233					Unknown	1.09
Lots 20 to 24 Inc Block 232					Gray, H. N.	13.73
Lots 9 and 10 Block 234					Unknown	1.71
Lots 5 and 6 Block 236					Bamger, H. P.	13.00
Lot 8 Block 237					Unknown	1.09
Lots 7 and 8 Block 238					Mix, A. E.	1.71
Lot 2 Block 241					Unknown	2.00
Lots 5 and 6 Block 241					Unknown	6.73
Lots 11 and 12 Block 242					Unknown	9.87
Lot 11 Block 249					Hopkins, G. W.	2.34
Lot 7 Block 251					Van Nest, C. W.	2.34
Lots 17 and 18 Block 252					Hopkins, G. W.	6.73
Lot 21 Block 252					Walther, O.	2.34
Lot 19 Block 254					Unknown	1.09
Lot 22 Block 256					Unknown	1.09
Lots 4, 5 and 6 Block 260					Zellers, D. E.	2.34
Lots 1 and 2 Block 265					Unknown	1.71
Lots 11 and 12 Block 265					Unknown	1.71
Lot 2 Block 267					Hathaway, D. K.	1.09
Lot 9 Block 273					Unknown	1.09
Lot 22 Block 274					Hopkins, Geo.	2.34
Lot 11 Block 275					Unknown	2.34
Lots 5 and 6 Block 276					Unknown	5.47
Lots 11 and 12 Block 276					Unknown	5.47
Lots 16 Block 277					Unknown	2.00
Lots 15 to 18 Inc Block 279					Unknown	10.49
Lot 9 Block 283					Unknown	2.34
Lot 15 Block 283					Unknown	2.34
Lots 13 and 14 Block 284					Unknown	28.70
Lots 3 and 4 Block 285					Unknown	1.71
Lot 15 Block 285					Weyand, M. A.	1.09
Lot 16 Block 287					Unknown	1.09
Lots 11, 12, 15 and 16 Block 289					Frost, L. D.	2.96
Lot 19 Block 291					Whaley, N.	1.09
Lots 15 to 18 Inc Block 290					Frost, L. D.	2.96
Lots 11 and 12 Block 291					Jones, M.	1.71
Lots 13 and 14 Block 293					Unknown	1.71
Lots 1 and 2 Block 295					Young, C. S.	1.71
Lots 17 and 18 Block 295					Unknown	1.71
Lot 20 Block 297					Unknown	2.05
Lot 23 Block 300					Unknown	1.71
Lot 5 and N½ Lot 6 Block 302					Thomas & Galpin	2.34
Lot 11 Block 306					Miller, A. G.	1.71
Lot 11 Block 308					Unknown	1.09
Lot 5 and 6 Block 309					Stephens, M. A.	10.49
Lot 5 Block 312					Unknown	.95
Lots 3, 4 and 5 Block 314					Miller, A. G.	2.05
Lots 6, 7 and 8 Block 314					Unknown	2.05
Lot 20 Block 316					Bates, H. A.	.95
Lot 6 Block 319					Unknown	.95
Lot 9 Block 320					Unknown	.95
Lot 13 Block 322					Gilman, Mrs. J.	.95
Lot 10 Block 325					Van Gilder, E.	.95
Lots 10 and 11 Block 329					Unknown	1.40
Lot 9 Block 331					Unknown	1.09
Lots 10, 11 and 12 Block 334					Lindermann, M. A. Est.	2.84

DESCRIPTION OF LAND	Section	Township S	Range E	Acres	OWNER	Amount of Taxes and Costs
Lot 4 Block 337					Jenkinson, J. M.	.77
Lot 9 Block 341					Unknown	1.09
Lot 14 Block 344					Unknown	1.09
Lots 1 to 4 Inc Block 354					Johnson, C. H. & F.	23.58
Lake Front Add to St. Cloud						
Lots 8, 9 and 10 Block 374					Unknown	13.00
Lots 1, 2 and 6 to 10 Inc Block 406					Unknown	31.62
N½ Lot 7 Block 410					Unknown	.77
Lot 9 Block 410					Unknown	1.09
Lot 1 and 2 Block 423					Cummings, J. I.	9.24
Marydia						
Lot 13 Block 1					Unknown	.73
Lot 8 Block 3					Unknown	.73
Lot 18 Block 6					Sabb, Leslie	.73
Lot 10 Block 8					Sabb, Leslie	.73
Lot 2 Block 12					Unknown	.73
Lot 13 Block 14					Unknown	.73
Lot 10 Block 19					Unknown	.73
Lot 12 Block 19					Unknown	.73
Lot 9 Block 27					Unknown	.73
Lot 11 Block 28					Unknown	.73
Lot 4 Block 36					Unknown	.73
Lot 3 Block 43					Unknown	.73
Lot 15 Block 50					Unknown	1.04
Lot 12 Block 58					Unknown	1.04
Lot 13 Block 59					Unknown	1.04
Lot 17 to 20 Inc. Block 67					Unknown	2.77
Lot 22 Block 67					Unknown	1.04
Lot 2 Block 70					Sutton, A. F.	1.04
Lot 4 Block 73					Sabb, Leslie	1.04
E½ Lot 16 Block 78					Goldwin, S.	.73
W½ Lot 16 Block 78					Crimiston, M.	.73
Kissimmee City—Payne & Paynes Add.						
Lot 13 N of Ditch					Montgomery, J. E.	3.36
P. H. P. Draughts Addition						
Lot 1 Block A					Thomas, J. P.	29.46
Robinson's Addition						
Lot 5 Block 5					Unknown	58.46
Lot 2 Block 6					Unknown	22.50
Lot 3 Block 6					Unknown	10.90
All except Lot 6 Block 13					Unknown	35.26
W 207 ft. of S 104 ft of Lot 1 Block 14					Unknown	22.50
Fla. Land & Imp. Co.'s Addition						
Lot 6 less E 7½ ft.					Unknown	23.66
W. H. King's Sub-Division of Lot 57						
Lots 7 to 10 Inc.					Unknown	2.77
Lots 13, 14, 19 and 20					Unknown	9.73
Lots 25, 30, 33 and 34					Unknown	7.41
Lot 39					Unknown	3.94
Woodall & Davies Sub-Division of Lots 53, 54, 67 and 68						
Lots 19 and 20 Block E					Sessions, W. A.	2.19
Lots 1 to 5 Inc Block F					Unknown	1.90
Lots 18, 19, 20 and S½ Lot 17 Block H					Stuart, D. W.	8.56
H. W. Marrows Sub-Division of Lot 58						
Lot 15					Coger, C.	1.04
Sanders Sub-Division of N 125 ft of Lot 63						
Lots 2 to 13 Inc					Unknown	8.26
Prospect Park						
Lot 25					Unknown	2.19
Lot 26					Unknown	33.96
Robert Bass Addition Shoemaker's Sub-Division of Blocks DL & H.						
Lot 3					Unknown	14.96
Lot 14					Gasiden, Bob	15.54
E½ Block P. L.					Unknown	13.22
S½ of NW¼ Block P. L.					Unknown	6.26
N½ of NW¼ Block P. L.					Books, K.	3.30
Shoemaker's Sub-Division of Block Q. L.						
Lot 8					Wilkerson, W. T.	9.73
N 50 ft of E½ Block T. L.					Unknown	2.77
Beg NW Cor Block 20 Run S 100 ft E 100 ft N 100 ft W 100 ft					Bass, Ella	52.97
All except Lot 4 Block A					Bass, Mrs. E. A.	58.46
S½ lots 2 and 3 Block B					Cowger, Mrs. M. S.	23.08
Lot 4 less N 50 ft Block J					Graham, W. S.	23.66
Lot 1 E of A. C. L. Ry.					Hass, N. F.	43.90
All Block N					Willis, S. J.	6.26
Robert Bass Second Addition						
Lots 8, 9 and 10					Unknown	9.15
Sun. Fla. R. R. Co. Survey						
All frac Block 2					Unknown	14.37
S 60 ft Lots 3 and 4 Block 3					Unknown	2.73
Lot 5 Block 3					Phay, H. F.	23.66
Lot 6 Block 3					Thacker, S. T.	6.26
Fractional Lots 1 and 2 Block 4					Unknown	14.96
SW 39 ft Lot 7 Block 4					Thacker, S. T.	12.05
NE½ of SW 60 ft Lot 7 Block 4					Unknown	12.05
Lots 6 and 7 Beg Most Easterly Corner Lot 7 run S 43 degrees W 50 ft N 47 degrees W to Stewart Ave. then N along ave to Most Northerly Corner of Lot 7 then S 47 degrees E to beg Block 10					Unknown	68.82
Beg Most Westerly Corner Lot 5 run S 47 degrees E 67 ft N 43 degrees E 75 N 47 degrees W 67 ft S 43 degrees W 75 ft to beg Blk 11					Unknown	233.40
Cape Breeze						
Lot 49					Unknown	3.94
Mathews Addition Re-Sub-Division of Blocks I, J, K, N, O and P						
Lot 15 and 16 Block I					Unknown	1.62
N 65 ft Lot 1 Block Q					Yowell, H. D.	12.05
Mabbetts Sub-Division of Mathews Add.						
Lots 5 and 6 Block A					Unknown	3.36
Patricks Addition						
Lot 1 Block C					Sanders, S. J.	72.97
N½ Lot 1 Block G					Howell, Ed.	49.77
Beg NW Cor Block 1 run E 62½ ft S 105 ft W 62½ ft N 105 ft					Roberts C. E.	15.38
Lot 3 less E 49 ft Block O					Barber, E. C.	81.67
Lot 3 Block V					Unknown	3.94
Lot 2 Block C					Unknown	174.49
Lot 2 except W 50 ft and S 90.58 ft Block CC					Unknown	3.66
Lot 5 Block 29					Lott, W. J.	14.96
E. B. Waters & Sons Addition						
Beg SE Cor Block 3 run N 100 ft W 148 ft S 100 ft E 148 ft					Carson, M. B.	22.66
B. C. Miller's Re-Sub-Division of E. B. Waters & Sons Addition						
Lots 5, 6, 7 and 8 Block 12					Meiklejon, R. W.	7.41
W. C. Bass Addition						
Lots 3 and 4					Unknown	23.66
E. L. Lesley's Addition						
Lots 27 and 28					Brunson, J. L.	8.15
Lot 72					Unknown	12.05
J. W. Lily's Addition						
E 86 ft Lot 2 Block 3					Unknown	12.05
Lot 7 Block 3					Padgett, Berry	12.05
Lots 8 and 9 Block 3					Unknown	3.36
C. A. Carson's Addition						
Lots 12 and 13 Block D					Unknown	5.09
Lots 10 and 11 Block D					Unknown	11.96
S. H. Butler's Addition						
Beg NE Cor Block 2 run S 100 ft W 100 ft N 100 ft E 100 ft					Driggers, H. H.	18.16
Kissimmee Heights						
Lots 29 and 30					Unknown	2.19
Lot 100					Unknown	2.19
Lot 128					Unknown	1.32
Johnston Park						
Lot 9 Block 12					Unknown	1.62
Lot 10 Block 12					Niswonger, F. S.	1.62
Lot 5 Block 11					Unknown	1.62
Nicks & Lawson's Addition						
Lot 13 Block 2					Unknown	1.32
Unplatted Lands						
2½ acres in SW Cor of NW¼ of SW¼	16	25	29	2½	Unknown	6.28
All Frac except Frac NE¼ of NE¼	27	25	29	4	Unknown	3.00
West Kissimmee						
All Block 2 except Lot 6				20	Unknown	6.21
Lot 4 Block 15				3	Dunn, M.	1.73
Lot 5 Block 15				3	Curtis, H.	1.30
Lot 6 Block 15					Unknown	1.32
All except Lot 6 Block 31				13	Brown, Wm. H.	17.80
Lot 8 Block 31				3	Unknown	1.32
Lot 2 Block 31				3	Tindall, Young	1.32
Lake Shore Addition						
Lots 3 and 4 Block 13					Wagner, D. G.	1.62
Rolfe's Sub-Division of Lots 21 and 28 Pinedale						
E 150 ft Lot 5					Unknown	5.11
W 380 ft Lot 5					Unknown	6.20
Pinedale						
Lots 37, 38, 59 and 60					Ouhrabka, Albert	12.03
Eureka						
Lot 2 Block B					Unknown	1.32
Lot 3 Block B					Unknown	1.32
Lots 17 and 19 Block B					Unknown	2.19

C. L. BANDY,
Tax Collector Osceola County, Florida.

St. Cloud Delinquent Tax List

Notice is hereby given that the following described lands or so much thereof as will be necessary to pay the amount due for taxes herein set opposite to the same together with the cost of such sale and advertising, will be sold at Public Auction on the First day of June A. D. 1925 at 12 o'clock noon, at the City Hall, Saint Cloud, Florida:

LOTS	BLOCK	NAME OF OWNER	TOTAL TAXES
10	1	C. B. McCanna	31.00
21	3	F. W. Johnson	1.22
13 and 14	4	M. J. Ramsdale	10.24
7	5	Emma Lester	1.44
9 and 10	7	Franklin Payne	4.41
13, 14 and 15	7	H. Anderson	6.17
17, 18 and 19	7	T. A. Horn	3.75
13, 14, 15 and 16	10	W. H. Allen	3.93
19 and 20	14	Mary Rice	4.65
13, 14 and 15	15	G. L. Slipp	8.79
15 and 16	16	Wm. Steele	5.10
15 and 16	17	E. G. Barnhill	4.43
3	20	C. B. McCanna	1.09
5 and 6	20	C. B. McCanna	3.30
18	20	N. A. Terpening	11.65
19	21	E. A. Johnson	1.60
22	21	A. E. Shrode	1.66
5 and 6	22	Annie Sangsine	1.77

Kissimmee STORY'S Florida

are having another of their well-known Dollar Days---FRIDAY, SATURDAY and MONDAY. They have made many special buys for this event and can show you savings that will well repay you for a trip to Kissimmee. Space will not permit us quoting any prices here but our Dollar Days are too well known to leave any doubt as to the savings one can find here. EVERYBODY WELCOME.

LOTS	BLOCK	NAME OF OWNER	TOTAL TAXES
1, 2, 3 and 4	23	E. J. French	2.75
17	23	C. B. McCanna	0.78
8	25	C. S. Browne	1.14
20	27	C. B. McCanna	0.89
2	28	C. B. McCanna	0.89
4	28	Mrs. S. J. Carver	0.89
28	29	C. C. Smith	0.89
9	29	J. A. Smith	0.89
12	29	C. B. McCanna	0.89
10	30	C. B. McCanna	1.00
16 and 17	31	J. F. Myers	1.55
1	33	W. L. Wilson	1.11
14	35	B. L. Stevens	1.11
1 to 9 inc.	39	J. P. Weicker Est.	10.35
16 to 24 inc.	39	J. P. Weicker Est.	10.35
1 and 2	49	Mary Rice	8.15
13 and 16	49	Florence Evans	7.40
20	58	W. D. Clifford	1.11
1	60	H. W. Moore	0.85
3 and 4	60	Wm. Koch	4.54
5	60	C. A. Walters	0.85
7	60	C. B. McCanna	0.85
5 and 6	61	J. M. Jenkins	1.55
10	61	C. P. Frear	1.22
3	65	R. E. Martin Est.	15.65
4	65	Mrs. C. E. Martin	1.55
12	66	S. Walther	2.45
17, 18, 19 and 20	73	Geo. McPore Est.	42.25
9	81	A. B. Knowles	1.33
14 and 15	81	Sarah M. Miller	1.33
17 and 18	81	L. Parson	1.33
21	83	E. S. Miller	0.89
7	83	J. F. Evans	1.11
10	85	Rufus E. Thomas	1.11
11 and 12	85	John M. McAllister	1.33
16 and 17	85	Mrs. E. J. Murphy	1.33
2	89	Peterson & Rogers Abts Co.	0.89
3	92	Dr. H. W. Sigsworth	1.22
5 and 6	95	Eli Beard	1.33
19 and 20	107	Mrs. J. I. Beardsley	4.45
12, 13 and 14	110	Dr. Ira Seitz	5.75
16	111	A. B. Knowles	1.77
S 8½	113	E. F. Jones	0.89
17	114	F. L. Vaughn	1.44
14	115	Mrs. A. L. Stark	0.89
6 and 7	117	Rev. Charles Mainfort	1.33
11 and 12	119	Sally Walther	1.77
8 and 9	122	C. A. Loomer	2.00
1	143	H. C. Kugler	1.11
20	147	Unknown	0.89
21 and 22	157	Mrs. Ellen Hobbin	4.41
23 and 24	157	Frank E. Holmes	[illegible]
17	159	J. A. Young	2.75
21 and 22	160	C. B. McCanna	0.89
19 and 20	164	L. D. Frost	13.65
7	171	D. J. Taft	2.21
15	171	Mrs. M. Summers	1.77
21	173	Jos. L. Reed	1.77
23 and 24	173	Mary N. Hill Est.	2.00
8 and 10	174	J. Cowen	1.77
11	174	J. Cowen	1.33
12	174	Jeanette Miller	1.11
2	175	Walter Hasler	1.11
5	175	F. S. Coleman	1.11
20, 21 and 22	175	Clarence Bruno	2.45
1 and 2	176	F. M. Cramer	4.10
24	176	Unknown	1.33
6	179	Mrs. Amanda Challander	1.33
17 and 18	180	Margaret Harmony	2.97
10	181	Mrs. Frank E. Yale	2.10
14	182	Ethel L. Townsend	2.65
18	182	W. E. Merrifield	2.65
21	182	Mar B. Rouse	2.65
18	184	Mrs. Elizabeth Myers	3.75
4	185	E. G. Barnhill	11.45
13, 14 and 15	186	C. B. McCanna	19.00
17	188	C. B. McCanna	6.50
16	192	J. B. Davis	2.65
1 to 12 inc.	196	C. B. McCanna	26.85
21	197	S. B. Mereness	1.77
2	198	W. Walther	1.11
7 and 8	199	C. B. McCanna	1.55
10	200	Miss Effie Fuller	0.89
17	200	Mrs. Emma C. Norris	0.89
18	201	E. M. Hill	0.89
8	202	C. B. McCanna	0.78
6	204	C. B. McCanna	0.89
16	204	C. B. McCanna	0.89
14	205	Wallace Morton	0.89
17	206	Averill L. Moore	0.89
18	206	Dunn, C. W.	0.89
20 and 21	206	H. C. Kugler	1.33
20 and 23	207	Edward Best	1.33
3 and 4	210	Matilda Schaltz	2.21
22	210	John Buschlan	1.33
24	213	F. S. Coleman	2.10
9, 10 and 11	214	Gust Rosbury	12.90
2 and 3	219	C. B. McCanna	13.65
5 and 6	224	J. R. Fenton Est.	4.10
3	229	J. M. Merritt	2.10
10, 11 and 12	229	Mary Baruger	3.46
14	229	Wm. E. Burrell	1.77
10	230	F. Baruger	1.11
2	231	Phil Fermeyer	1.11
4 and 5	231	F. Stevens	1.77
6	231	H. F. Schaefer	1.11
7	231	Wm. E. Rand	1.11
23 and 24	231	Wm. Loudon	1.77
7	232	D. L. Cain	0.89
9 and 10	234	R. H. Kolbe	1.33
23	238	M. Elliott Waggaman	1.00
20	239	W. J. Metise	2.21
18	242	C. H. Shouse	2.65
21 and 22	245	Annie Louise Mott	4.85
9 and 10	246	Unknown	2.21
13	247	Unknown	1.55
7	251	C. W. Van Nest	1.00
5	252	H. B. Perkins	1.77
11 and 12	252	C. B. McCanna	3.75
19 and 20	252	N. G. Perkins	4.85
21	253	Otto Walther	2.65
19	254	Tillie H. Hammersley	1.11
15	257	C. B. McCanna	1.11
14	259	Gertrude F. Mitchell	1.00
17	259	Calvin Madison	1.00
11	261	Ella E. Walton	0.89
8	262	Unknown	0.89
2	263	Maud E. Exeter	0.89
11	264	F. L. Southwick	1.00
14 and 15	264	Mrs. S. E. Penimore	1.55
1 and 2	265	G. Hassenkamp	1.00
7, 8, 9 and 10	265	C. B. McCanna	2.65
11 and 12	265	F. A. Lane	1.55
19 and 20	265	B. R. Marshall	1.55
2	267	D. E. Holloway	0.89
9	267	A. J. Kaufman	0.89
15 and 16	267	Mrs. E. O. Neiderhuiser	1.33
5	271	Unknown	6.78
16	274	O. E. Cox	1.33
14 and 15	277	G. D. Nagel	1.55
15	282	W. S. Ruthen	2.21
11 and 12	284	Nelson Kresge	2.65
25	285	M. J. Weyand	1.44
19	285	G. W. Weyand	1.44
10	286	M. C. Baggss	1.11
11 and 12	288	L. D. Frost	1.33
15 and 16	288	L. D. Frost	1.33
18	289	Mrs. Nancy Whaley	0.89
7	290	C. B. McCanna	0.89
14	290	C. B. McCanna	0.89
15, 16, 17 and 18	290	L. D. Frost	2.21
15	292	Thomas Reed	0.78
3 and 4	292	G. A. Munroe	1.11
19 and 20	292	C. B. McCanna	1.11
13 and 14	293	H. Mills	1.11
1 and 2	295	C. S. Young	1.33
17 and 18	296	Gilvin A. McQuaid	1.33
19 and 20	296	M. Elliott Waggaman	1.33
23	300	M. M. Sherwood	1.33
21	300	A. Mathison Est.	1.55
13 and 14	305	C. B. McCanna	2.65
15 and 16	305	Alvin Arend	2.21
11	308	A. G. Miller	1.33
19 and 20	308	N. P. Trombly	2.21
6	311	C. B. McCanna	0.89
19	313	H. C. Phillips	0.89
3, 4 and 5	314	A. G. Miller	1.44
6, 7 and 8	314	George Gould	5.10
22	315	Mrs. H. D. Neiderhuiser	0.78
20	316	H. A. Bates	0.42
11 to 13 inc.	319	Unknown	1.55
6 and 7	320	N. G. Perkins	1.11
12	323	John Gilman	0.78
19	325	Earl Van Buikur	0.78
15	327	C. B. McCanna	0.78
10 and 11	329	J. W. Crum	1.11
11 and 12	334	Mary A. Linderman Est.	1.55
14	337	J. M. Jenkins	0.89
7	337	C. B. McCanna	0.89
9	341	Ethel Lovejoy	0.78
11 and 12	341	H. B. Coleson	1.11
13 and 14	341	H. G. Lovejoy	1.11
7	342	C. Jennens	1.00
18	345	Grace E. Hunter	0.89
15	346	C. B. McCanna	0.78
1 to 4 inc.	354	C. H. Johnson	22.45
2 and 4	372	C. B. McCanna	0.25
8, 9 and 10	371	D. L. Rice	20.25
1, 2, 6 to 10 inc.	408	D. L. Rice	23.55
N½—7	439	H. B. Sibley	2.21
1 and 2	433	Charles & Margaret Arnold	7.65
4	435	Mary A. Rice	3.55
1, 2, 3, 7 and 8	455	John McIlroy	5.35

JOHN P. COLLINS,
City Clerk and Collector.

LEGAL NOTICES

Notice of Application for Tax Deed

Notice is hereby given that Victor M. Hill, purchaser of Tax Certificate No. 507 dated the 4th day of November, 1895, has filed said Certificate in my office, and has made application for tax deed to issue in accordance with law. Said certificate embraces the following described property, situated in Osceola County, Florida, to-wit: Beginning NE corner Lot 29 S. 2½ chs. W 20 chs. N 2½ chs. E 20 chs. Narcoossee Section 29 township 25 south, range 31 east, the said land being assessed at the date of the issuance of said certificate in the name of W. C. Stogdon. Unless said certificate shall be redeemed according to law, tax deed will issue thereon on the 29th day of May, A. D. 1925.

J. L. OVERSTREET,
Clerk Circuit Court, Osceola County, Florida.
S. H. Bullock, D. C.
Circuit court seal. Apr 30-M28J.L.O.

Notice of Application for Tax Deed

Notice is hereby given that K. B. McLean, purchaser of Tax Certificate No. 1000 dated the 6th day of June A. D. 1921, has filed said Certificate in my office, and has made application for tax deed to issue in accordance with law. Said certificate embraces the following described property, situated in Osceola County, Florida, to-wit: Lot 7 Block 8 of A. E. Dougan's subdivision of W½ of SE¼ of SE¼ and S½ of SE¼ of SE¼ of SE¼ in section 16 township 25 south, range 29 east, the said land being assessed at the date of the issuance of said certificate in the name of A. E. Dougan. Unless said certificate shall be redeemed according to law, tax deed will issue thereon on the 30th day of May, A. D. 1925.

J. L. OVERSTREET,
Clerk Circuit Court, Osceola County, Florida.
S. H. Bullock, D. C.
Circuit court seal. Apr 30-M28J.L.O.

Notice of Application for Tax Deed

Notice is hereby given that Jeanne Bagley, purchaser of Tax Certificate No. 121 dated the 5th day of June, A. D. 1922, has filed said Certificate in my office, and has made application for tax deed to issue in accordance with law. Said certificate embraces the following described property, situated in Osceola County, Florida, to-wit: E 1-3 of N 3-4 of NW ¼ of SE¼ in section 30 township 25 south, range 29 east, the said land being assessed at the date of the issuance of said certificate in the name of H. A. Hunter. Unless said certificate shall be redeemed according to law, tax deed will issue thereon on the 30th day of May, A. D. 1925.

J. L. OVERSTREET,
Clerk Circuit Court, Osceola County, Florida.
S. H. Bullock, D. C.
Circuit court seal. Apr 30-M28J.L.O.

Notice of Application for Tax Deed

Notice is hereby given that B. H. Dewcomb, purchaser of Tax Certificates No. 240, 239, 238, 237, 236, 235, 234, 233, 232, 231, 230, 229, 228, dated the 5th day of June A. D. 1922, has filed said Certificates in my office, and has made application for tax deed to issue in accordance with law. Said Certificates embrace the following described property, situated in Osceola County, Florida, to-wit: No. 240, 1922 Lot 5 Block 12, C. A. Carson, Jr., No. 239, 1922 Lots 1 to 4 in. and 8 to 12 inc Block 12, Waters & Carsons Gro. Co., No. 238, 1922 Lots 1 to 5 inc, 8, 9, 11, 12, Block 11, Waters & Carsons Gro. Co, No. 237, 1922 Lots 1 to 4 inc, 10, 11, 12 Block 10, Waters & Carsons Gro. Co., No. 236, 1922 Lots 1 to 4 inc, 8, 9, 10, 12 Block 9, Waters & Carsons Gro. Co, No 235, 1922 Lots 1 to 5 inc and 8 to 12 inc Block 8, Waters & Carsons Gro Co, No 234, 1922 Lots 1 to 5 inc and 8 to 12 inc Block 7, Waters & Carsons Gro Co, No 233, 1922 Lots 1 to 5 inc and 8 to 12 inc Block 6, Waters & Carsons Gro Co, No 232, 1922 Lots 1 to 5 inc and 8 to 12 Block 5 Waters & Carsons Gro Co, No 231, 1922 Lots 1 to 5 inc and 8 to 12 inc, Block 4, Waters & Carsons Gro. Co., No. 230, 1922 Lots 1 to 5 inc. and 8 to 12 inc. Block 3, Waters & Carsons Gro. Co., No. 229, 1922 Lots 1 to 5 inc. and 8 to 12 inc. Block 2, Waters & Carsons Gro. Co., No. 228, 1922 Lots 1 to 5 inc., and 8 to 12 inc. Block 1, Waters & Carsons Gro. Co., All in Waters & Carsons Re-Sub-division of Blocks 1 to 17 inc. Whittier, the said land being assessed at the date of the issuance of said certificates in the names of the parties above set opposite same. Unless said certificates shall be redeemed according to law, tax deed will issue thereon on the 8th day of June A. D. 1925.

J. L. OVERSTREET,
Clerk Circuit Court, Osceola Co., Florida.
Circuit court seal. ... By S. H. Bullock, D. C.
May 7-June 4-B. H. H.

Notice of Application for Tax Deed

Notice is hereby given that C. A. Bailey, purchaser of Tax Certificate No. 732 dated the 7th day of July, A. D. 1913; Tax Certificate No. 553 dated the 7th day of August, A. D. 1916; Tax Certificate No. 957 dated the 3rd day of June, A. D. 1918; Tax Certificates No. 561-592 dated the 2nd day of June, A. D. 1919, has filed said Certificates in my office, and has made application for tax deed to issue in accordance with law. Said certificates embrace the following described property, situated in Osceola County, Florida, to-wit: No. 732—1913 Lot 20, Block 7, Assessed to Unknown; No. 552—1916 Lot 24 Block 7, Assessed to Unknown; No. 957—1918 Lot 22 Block 7, Assessed to L. E. Steve; No. 561—1919 Lot 16 Block 7, Assessed to P. Powell; No. 592—1919, Lot 17 Block 72, assessed to H. W. Coble. Unless said certificates shall be redeemed according to law, tax deed will issue thereon on the 30th day of May, A. D. 1925.

J. L. OVERSTREET,
Clerk Circuit Court, Osceola County, Florida.
By S. H. Bullock, D. C.
Circuit court seal. Ap 30—M 28

Notice of Application for Tax Deed

Notice is hereby given that Pat Johnston, purchaser of Tax Certificate No. 110 dated the 6th day of June, A. D. 1921, has filed said Certificate in my office, and has made application for tax deed to issue in accordance with law. Said certificate embraces the following described property, situated in Osceola County, Florida, to-wit: W½ of SW¼ and SE¼ of SW ¼ in Section 19, township 25 south, range 30 east, the said land being assessed at the date of the issuance of said certificate in the name of Bull Bass. Unless said certificate shall be redeemed according to law, tax deed will issue thereon on the 30th day of May, A. D. 1925.

J. L. OVERSTREET,
Clerk Circuit Court, Osceola County, Florida.
By S. H. Bullock, D. C.
Circuit court seal. Ap 30-M 28—P. J.

Notice of Application for Tax Deed

Notice is hereby given that Wm. Seabridge, purchaser of Tax Certificate No. 746 dated the 5th day of June, A. D. 1922, has filed said certificate in my office, and has made application for tax deed to issue in accordance with law. Said certificate embraces the following described property, situated in Osceola County, Florida, to-wit Lots 13 and 14 Block 26 St. Cloud, the said land being assessed at the date of the issuance of said certificate in the name of E. C. Andrews. Unless said certificate shall be redeemed according to law, tax deed will issue thereon on the 30th day of May, A. D. 1925

J. L. OVERSTREET,
Clerk Circuit Court, Osceola County, Florida.
S. H. Bullock, D. C.
Circuit court seal. Apr 30-M28. W. S.

Notice of Application for Tax Deed

Notice is hereby given that M. A. DeRose, purchaser of Tax Certificate No. 973 dated the 5th day of June, A. D. 1922, has filed said certificate in my office, and has made application for tax deed to issue in accordance with law. Said certificate embraces the following described property, situated in Osceola County, Florida, to-wit: Lot 5 Block 60 Marydia, the said land being assessed at the date of the issuance of said certificate in the name of E. Mayes. Unless said certificate shall be redeemed according to law, tax deed will issue thereon on the 11th day of May, A. D. 1925.

J. L. OVERSTREET,
Clerk Circuit Court, Osceola County, Florida. A9-M7

Notice of Application for Tax Deed

Notice is hereby given that Geo. T. Gingelary, purchaser of Tax Certificate No. 161 dated the 5th day of June, A. D. 1922, has filed said Certificate in my office, and has made application for tax deed to issue in accordance with law. Said certificate embraces the following described property, situated in Osceola County, Florida, to-wit: N½ lot 11 Waring & Edwards' sub-division of part of section 2 township 26 south, range 29 east, the said land being assessed at the date of the issuance in the name of Unknown. Unless said certificate shall be redeemed according to law, tax deed will issue thereon on the 6th day of June, A. D. 1925.

J. L. OVERSTREET,
Clerk Circuit Court, Osceola Co., Florida.
Circuit court seal. ... By S. H. Bullock, D. C.
May 7-June 4—J. L. O.

Notice of Application for Tax Deed

[illegible] comb, purchaser of Tax Certificates No. [illegible] comb, purchaser of Tax Certificates No. 92, 93, 94, 95, 96 and 99 dated the 6th day of July, A. D. 1914; Tax Certificates No. 333, 332 dated the 5th day of July, A. D. 1915; Tax Certificates No. 231-236, 229, 227, 224 dated the 7th day of August, A. D. 1916; Tax Certificate No. 461 dated the 3rd day of June, A. D. 1918; Tax Certificates No. 201, 202 and 204 dated the 2nd day of June, A. D. 1919; Tax Certificate No. 240 dated the 6th day of June, A. D. 1921; Tax Certificates No. 241-244 dated the 5th day of June, A. D. 1922, has filed said Certificates in my office, and has made application for tax deed to issue in accordance with law. Said certificates embrace the following described property, situated in Osceola County, Florida, to-wit: No. 92, 1914 Lots 5, 6 Block 17 Whittier, J. G. Lanier; No. 93, 1914 Lot 8 Block 18 Whittier, M. J. Cox; No. 94, 1914 Lot 4 Block 18, Whittier, T. T. Cox; No. 95, 1914, Lots 1, 2 Block 21, Whittier, J. G. Lanier; No. 96, 1914 Lot 3 Block 21, Whittier, T. J. Cox; No. 99, 1914, Lot 1 Block 35, Whittier, E. Canning. No. 333, 1915, Lot 12 Block 53, Whittier, Mrs. V. Ingram, No. 332, 1915 Lot 3 Block 22, Whittier, M. H. Millar, No 231, 1916, Lots 1, 2 Block 22, Whittier, M. Myer, No. 236, 1916 Lots 1, 2, 3 Block 26, Whittier, W. B. Forsyth, No. 229 1916 Lot 9 Block 21, Whittier, I. P. Meiser, No. 228, 1916 Lots 7, 8 Block 21, Whittier, B. J. Burrows; No. 224, 1916 Lot 5 Block 16, Whittier, D. F. Eanderson, No. 461, 1918 Lots 1 to 5 inc. Block 20, Whittier, W. C. Bass, No. 201, 1919 Lot 8 Block 10, Whittier, Q. J. Bass, No. 202, 1919 Lot 7 Block 18, Whittier, B. A. Hodges, No. 204, 1919 Lot 10 Block 27, Whittier, Q. L. Bass, No. 240, 1921 Lots 10, 11 Block 35, Whittier, Young Tindall, No. 241, 1922 Lots 5, 6 Block 18, Whittier, M. A. Stallings, No. 244, 1922, Lots 1, 2, 3 Block 29, Whittier, W. B. Forsyth the said land being assessed at the date of the issuance of said certificates in the names of the parties above set opposite same. Unless said certificates shall be redeemed according to law, tax deed will issue thereon on the 8th day of June A. D. 1925.

J. L. OVERSTREET,
Clerk Circuit Court, Osceola Co., Florida.
Circuit court seal. ... By S. H. Bullock,
May 7-June 4—B. H. H. D. C.

Notice of Application for Tax Deed

Notice is hereby given that Ada Bass, purchaser of Tax Certificate No. 645 dated the 7th day of August, A. D. 1916; Tax Certificate No. 1000 dated the 2nd day of July, A. D. 1917; Tax Certificate No. 1208 dated the 3rd day of June, A. D. 1918; Tax Certificate No. 1213 dated the 3rd day of June, A. D. 1918; Tax Certificate No. 919 dated the 7th day of June, A. D. 1920; Tax Certificate No. 917 dated the 7th day of June, A. D. 1920, has filed said Certificates in my office, and has made application for tax deed to issue in accordance with law. Said certificates embrace the following described property, situated in Osceola County, Florida, to-wit: No. 645—1916 Lot 24 Block 215, assessed to J. K. Manners; No. 1000—1917 Lot 24 Block 215, assessed to J. K. Manners; No. 1208—1918 Lot 20 Block 191, assessed to C. B. Hilburn; No. 1213—1918 Lot 15 Block 194, assessed to H. E. Cole; No. 919—1920 Lot 19 Block 215, assessed to S. S. Snyder; No. 917—1920 Lot 12 Block 214, assessed to Unknown. Unless said certificates shall be redeemed according to law, tax deed will issue thereon on the 8th day of June, A. D. 1925.

J. L. OVERSTREET,
Clerk Circuit Court, Osceola County, Florida.
S. H. Bullock, D. C.
Circuit court seal. M 7-J 4—A. F. B.

In Circuit Court, State of Florida

Seventeenth Judicial Circuit, Osceola County. In Chancery.
Laura Ritchey, Complainant, vs.
William H. Ritchey, Defendant.

It appearing by affidavit appended to the bill filed in the above stated cause that William H. Ritchey is a nonresident of the State of Florida, and a resident of Dayton, Tenn., Route No. 2, Box 82 over the age of twenty-one years; it is therefore ordered that the said nonresident defendant be and he is hereby required to appear to the bill of complaint filed in said cause on or before Monday, the 1st day of June A. D. 1925, otherwise the allegations of said bill will be taken as confessed by said defendant.

It is further ordered that this order be published once a week for four consecutive weeks in the St. Cloud Tribune, a newspaper published in said County and State.

(Seal) This 22nd day of April, 1925.

J. L. OVERSTREET,
Clerk Circuit Court.
S. H. BULLOCK,
Deputy Clerk.

Parker & Parker,
Solicitors for Complainant.
April 23-May 14.

Notice of Application for Tax Deed

Notice is hereby given that K. B. McLean, purchaser of Tax Certificate No. 1012 dated the 5th day of July, A. D. 1914; Tax Certificate No. [illegible] dated the 5th day of July, A. D. 1915; Tax Certificates No. 985 and 986 dated the 6th day of June, A. D. 1921; Tax Certificate No. 1098 dated the 3rd day of June, A. D. 1918, has filed said Certificates in my office, and has made application for tax deed to issue in accordance with law. Said certificates embrace the following described property, situated in Osceola County, Florida, to-wit: No. 1012, 1914 Lot 7 Block 49 Marydia, A. E. Tanner; No. 1228, 1915 Lot 11 Block 49 Marydia, A. Haynes; No. 985, 1921 Lots 2, 13, 14 and 15 Block 49 Marydia, C. D. Carroll; No. 986, 1921 Lots 9 and 10 Block 49 Marydia, C. D. Carroll; No. 1098, 1918 Lot 16 Block 49 Marydia, A. Haynes, the said land being assessed at the date of the issuance of said certificates in the names of the parties above set opposite same. Unless said certificates shall be redeemed according to law, tax deed will issue thereon on the 6th day of June, A. D. 1925.

J. L. OVERSTREET,
Clerk Circuit Court, Osceola Co., Florida.
Circuit court seal. S. H. Bullock, D. C.
May7-June 4

Notice of Application for Tax Deed

Notice is hereby given that Victor M. Hill, purchaser of Tax Certificates No. 617-619 dated the 7th day of May, A. D. 1894, has filed said Certificates in my office, and has made application for tax deed to issue in accordance with law. Said certificates embrace the following described property, situated in Osceola County, Florida, to-wit: Lots 13 and 15 Block "B" Narcoossee, the said land being assessed at the date of the issuance of said certificates in the name of Unknown. Unless said certificates shall be redeemed according to law, tax deed will issue thereon on the 8th day of June, A. D. 1925.

J. L. OVERSTREET,
Clerk Circuit Court, Osceola County, Florida.
S. H. Bullock, D. C.
Circuit court seal. M7-J 1—J.L.O.

Notice of Application for Tax Deed

Notice is hereby given that K. B. McLean, purchaser of Tax Certificate No. 1150 dated the 2nd day of July, A. D. 1917 and Tax Certificate No. 1008 dated the 3rd day of June, A. D. 1918, has filed said Certificates in my office, and has made application for tax deed to issue in accordance with law. Said certificates embrace the following described property, situated in Osceola County, Florida, to-wit: Lots 1 to 8 inclusive of Block "D" Lincoln Heights, the said land being assessed at the date of the issuance of said certificates in the name of Waring & Edwards. Unless said certificates shall be redeemed according to law, tax deed will issue thereon on the 8th day of June, A. D. 1925.

J. L. OVERSTREET,
Clerk Circuit Court, Osceola Co., Florida.
Circuit court seal. ... By S. H. Bullock,
May 7-June 4—K. B. M. D. C.

666

is a prescription for
Malaria, Chills and Fever, Dengue or Bilious Fever.
It kills the germs.

WILL BUY YOUR VACANT TOWN LOTS AND FIVE-ACRE TRACTS

IF PRICED RIGHT

Send Full Particulars

ROOM 714 ANGEBILT HOTEL ORLANDO, FLORIDA

35-4tp

WANTED—Clean Rags at Tribune office. Five cents per pound. Must be clean and no wool.

See **JOHN F. BAILEY** For
Real Estate in and near St. Cloud, Fla.

7½ Acres West of St. Cloud, Only $300.00.
75 x 150 ft. Cleared, fenced, shade trees, Kentucky Ave., only $500.
100 feet on Florida Avenue, Only $800.00.
100 Ft. on Illinois Avenue, $600.00.

SEE John F. Bailey